

# BOARD OF YAKIMA COUNTY COMMISSIONERS

## ORDINANCE 2-2019

### IN THE MATTER OF ESTABLISHING THE MAXIMUM SPEED OF ALL VEHICLES TRAVELING UPON CERTAIN COUNTY ROADS OR PARTS OF SUCH ROADS OUTSIDE INCORPORATED CITIES AND TOWNS WITHIN YAKIMA COUNTY, WASHINGTON

IT IS HEREBY ORDAINED by the Board of County Commissioners of Yakima County, Washington, that:

SECTION 1. Yakima County Code Section 9.36.032 and all Ordinances amending said section are hereby amended as follows:

Except when a special hazard exists that requires lower speed for compliance with YCC 9.36.031, the limits specified in this section shall be maximum lawful speeds, and no person shall drive a vehicle on a county road at a speed in excess of such maximum limits.

Abbreviations Used:

|                                     |                    |                  |
|-------------------------------------|--------------------|------------------|
| Access (Accs)                       | Extension (Ext)    | Place (Pl)       |
| Avenue (Ave)                        | Heights (Hgts)     | Road (Rd)        |
| Bridge (Br)                         | Highway (Hwy)      | South (S)        |
| Burlington Northern Santa Fe (BNSF) | Interstate (I-)    | Southwest (SW)   |
| Center (Ctr)                        | Lane (Ln)          | State Route (SR) |
| Circle (Cir)                        | North (N)          | Street (St)      |
| Court (Ct)                          | Not Assigned (N/A) | West (W)         |
| Drive (Dr)                          | Parkway (Pkwy)     |                  |
| East (E)                            | Pavement (Pvmt)    |                  |

(a) Twenty miles per hour on the following county roads:

|     | <u>Road</u>             | <u>From</u>  | <u>To</u>                            |
|-----|-------------------------|--|--------------------------------------|
| (1) | Scenic Dr<br>M.P. 0.65) | 0.34 mi E of 53rd Ave, N<br>(Yakima City Limits – M.P. 0.31) | 53rd Ave, N<br>(Yakima City Limits – |

(b) Twenty-five miles per hour on the following county roads:

|      | <u>Road</u>                        | <u>From</u>                    | <u>To</u>               |
|------|------------------------------------|--------------------------------|-------------------------|
| (1)  | 1st Ave Outlook                    | G St Outlook                   | B St Outlook            |
| (2)  | 1st St                             | Curtis St                      | 1st St (White Swan)     |
| (3)  | 1st St Buena                       | Buena Rd                       | B St                    |
| (4)  | 1st St (White Swan)                | 1st St                         | End                     |
| (5)  | 2nd Ave Outlook                    | D St Outlook                   | B St Outlook            |
| (6)  | 2nd Ave (Parker)                   | SR 97                          | Yakima St               |
| (7)  | 2nd Ave, E (Parker)                | SR 97                          | Track Rd, N             |
| (8)  | 2nd St (White Swan)                | Birch Ave                      | Maple Ave               |
| (9)  | 3rd Ave Mabton<br>(City of Mabton) | Jackson St                     | 0.10 mi S of Jackson St |
| (10) | 3rd Ave Parker                     | Main St                        | Frontage Rd             |
| (11) | 4th Ave Parker                     | Yakima St                      | Frontage Rd             |
| (13) | 4th St, N<br>Grandview)            | Wilson Hwy (City Of Grandview) | Opal Ave (City of       |
| (14) | 5th Ave Mabton                     | Monroe St (City Of Mabton)     | Jackson St              |

|       |                                 |   |  |
|-------|---------------------------------|---|--|
| (15)  | 5th Ave Parker                  | Yakima St                               | Hwy 97                                   |
| (16)  | 5th Ave, S                      | Hillside Dr                             | Meadowbrook Rd                           |
| (17)  | 6th Ave Mabton                  | Monroe St (City Of Mabton)              | Jackson St                               |
| (20)  | 8th Ave, S                      | Meadowbrook Rd                          | Hillside Dr                              |
| (25)  | 15th St, N                      | Marsh Rd                                | H St, E                                  |
| (27)  | 17th St, S                      | Madison Ave                             | South Ave                                |
| (30)  | 26 <sup>th</sup> Street, N      | Business Ln                             | End                                      |
| (36)  | 28th St, N                      | Cascade Rd                              | End                                      |
| (40)  | 31st St, N                      | Butterfield Rd                          | Hillcrest Dr                             |
| (41)  | 31st St, S                      | Terrace Hgts Dr                         | Inspiration Dr                           |
| (43)  | 33rd St, N                      | Butterfield Rd                          | 33rd St, N Br No 1310                    |
| (44)  | 34th Ave, S                     | Ahtanum Rd                              | Emma Ln                                  |
| (45)  | 34th Ave, S                     | Emma Ln                                 | Meadow Ln                                |
| (47)  | 34th St, N                      | Terrace Hgts Dr                         | End                                      |
| (48)  | 35th Ave, S                     | Meadow Ln                               | Emma Ln                                  |
| (51)  | 37th Ave, S                     | Emma Ln                                 | End                                      |
| (52)  | 37th Ave, S                     | Ahtanum Rd                              | End                                      |
| (53)  | 37th St, N                      | Commonwealth Dr                         | Mountainview Rd                          |
| (55)  | 38th St, N                      | Mountainview Ave                        | End                                      |
| (56)  | 39th St, N                      | Mountainview Ave                        | End                                      |
| (57)  | 39th St, S                      | Terrace Hgts Dr                         | End                                      |
| (58)  | 40th Ave, S                     | Spring Creek Rd                         | Coolidge Rd                              |
| (59)  | 40th St, N                      | Commonwealth Rd                         | Mountainview Rd                          |
| (60)  | 40th St, S                      | Terrace Hgts Dr                         | End                                      |
| (61)  | 41st Ave, S                     | Spring Creek Rd                         | Coolidge Rd                              |
| (62)  | 41st Ave, S                     | Emma Ln                                 | End                                      |
| (65)  | 42nd St, S                      | Kroum Rd                                | Henning St, E                            |
| (69)  | 43rd St, S                      | Kroum Rd                                | Justice Dr                               |
| (70)  | 44th Ave, S                     | Spring Creek Rd                         | End                                      |
| (72)  | 44th St, S                      | Kroum Rd                                | Henning St, E                            |
| (73)  | 47th Ave, S                     | Spring Creek Rd (City of Yakima)        | End                                      |
| (74)  | 48th Ave, N<br>(City Of Yakima) | Scenic Dr (City Of Yakima)              | 0.17 mi S of Scenic Dr                   |
| (75)  | 48th Ave, N<br>Way              | Webster Rd (City Of Yakima)             | 0.06 mi N of Modesto<br>(City of Yakima) |
| (76)  | 50th Ave, N                     | Modesto Way (City Of Yakima)            | End                                      |
| (78)  | 51th Ave, N                     | Webster Rd                              | Madera Way                               |
| (80)  | 53th Ave, S                     | Ahtanum Rd                              | End                                      |
| (81)  | 54th St, N                      | Sycamore Dr                             | End                                      |
| (82)  | 57th St, N                      | Roza Hill Dr                            | 0.19 mi N of Channel Dr                  |
| (83)  | 57th St, S                      | Terrace Hgts Dr                         | End                                      |
| (84)  | 58th St, S                      | Terrace Hgts Dr                         | Roza Hill D                              |
| (88)  | 63rd St, S                      | 0.02 mi S of Burman Rd                  | End                                      |
| (89)  | 64th St, S                      | 0.04 mi N of Burman Way (Patricia Ave)  | Burman Way                               |
| (94)  | 66th Ave, S<br>Yakima)          | Ahtanum Rd                              | Occidental Rd (City Of                   |
| (95)  | 72nd Ave, S                     | Ahtanum Rd                              | End                                      |
| (100) | 73rd Ave, S                     | Oak Ave, W                              | End                                      |
| (101) | 74th Ave, S                     | Ahtanum Rd                              | End                                      |
| (149) | 78th Ave, S                     | Ahtanum Rd                              | End                                      |
| (155) | 83rd Ave, S                     | Aspen Ave                               | Ahtanum Rd                               |
| (157) | 84th Ave, S                     | Ahtanum Rd                              | Aspen Ave                                |
| (158) | 84th Ave, S                     | Coolidge Rd (City Of Yakima)            | End                                      |
| (160) | 85th Ave, S                     | Ahtanum Rd                              | End                                      |
| (161) | 85th Ave, S                     | Aspen Ave                               | Oak Ave                                  |
| (163) | 86th Ave, S                     | Ahtanum Rd (City Of Yakima)             | End                                      |
| (165) | 88th Ave, S                     | 0.12 mi before End (Yakima City Limits) | End                                      |
| (166) | 96th Ave, S                     | Zier Rd                                 | End                                      |
| (178) | 119th Ave, S                    | Tieton Dr                               | Bristol Ct                               |
| (179) | A St (White Swan)               | Walnut St, E                            | End                                      |
| (180) | Aaron Rd                        | Gamache Rd                              | Primrose Ct                              |

|                         |                                  |   |                          |
|-------------------------|----------------------------------|---|--------------------------|
| (181)                   | Abby Ln                          | Buena Loop Rd                                       | Robison Rd               |
| (182)                   | Adamsview Rd                     | Cutoff Rd   | Butterfield Rd           |
| (183)                   | Allan Rd, E                      | 0.05 mi from Old Naches Hwy<br>(Naches City Limits) | Allan Rd                 |
| (185)                   | Alteejen Rd                      | Centennial Dr, W                                    | End                      |
| (190)                   | Archie Rd                        | Lampe Rd  | Hoffman Rd               |
| (191)                   | Asahel Curtis Dr                 | Grandview Pavement Rd                               | Walnut Ln                |
| (192)                   | Aspen Ave                        | 83rd Ave, S   | 86th Ave, S              |
| (193)                   | Aster Ln                         | Campbell Rd   | End                      |
| (195)                   | B St Outlook                     | Outlook Rd, S                                       | End                      |
| (196)                   | Bagley Dr                        | Hill Ave  | Sunnyside City Limits    |
| (M.P. 0.29)             |                                  |   |                          |
| (197)                   | Balsam Ln                        | Horschel Rd   | End                      |
| (198)                   | Basalt Way                       | Galloway Dr   | End                      |
| (199)                   | Beaudry Rd                       | Micras Road   | School Rd                |
| (200)                   | Beckner Rd                       | 0.06 mi E of Bagley Rd                              | Rouse Rd                 |
| (201)                   | Beckon Ridge Rd                  | Mapleway Rd   | End                      |
| (202)                   | Bertsch Circle                   | Gleed Rd, E   | Bertsch Cir              |
| (203)                   | Birch Ave, E                     | Curtis St   | End of County            |
| Maintenance (M.P. 0.07) |                                  |   |                          |
| (204)                   | Birchfield Rd, W                 | 0.14 mi W of Keys Rd, S                             | Keys Rd, S               |
| (205)                   | Blackstone Ct                    | Boulder Way   | End                      |
| (206)                   | Blossom Way                      | Galloway Dr, N                                      | End                      |
| (207)                   | Bluc Spruce Ln                   | Old Naches Hwy                                      | End                      |
| (208)                   | Boulder Way                      | Maple Ave   | 57 <sup>th</sup> St, N   |
| (209)                   | Brathovde Rd                     | Wenas Rd, N   | End                      |
| (210)                   | Brewer Rd                        | Appleway Rd   | Hickory Rd               |
| (211)                   | Briarwood Dr                     | Beckon Ridge Rd                                     | Canyon Gate Ln           |
| (212)                   | Bridle Ln                        | Terrace Hgts Dr                                     | Bridle Way               |
| (213)                   | Bridle Way                       | Bittner Rd  | Roza Hill Dr             |
| (214)                   | Brinton Rd                       | Old Naches Hwy                                      | End                      |
| (215)                   | Bristol Ct                       | 119th Ave, S  | End                      |
| (216)                   | Broadview Rd                     | Mountainview Rd                                     | End                      |
| <b>(216.4)</b>          | <b><u>Buchanan Rd</u></b>        | <b><u>Brathovde Rd</u></b>                          | <b><u>End</u></b>        |
| (217)                   | Buena Ext Rd                     | Buena Rd  | End                      |
| (218)                   | Buena Rd                         | Highland Dr   | 0.15 mi S of Yakima      |
| Valley Hwy              |                                  |   |                          |
| (219)                   | Business Ln                      | Keys Rd, N  | End                      |
| (220)                   | Burman Way                       | 63rd Ave, S   | Morrier Ln               |
| (221)                   | Burr St                          | Buena Rd  | End                      |
| (222)                   | Business Ln                      | Keys Rd, N  | End                      |
| (223)                   | Camas Ave, S<br>(City of Wapato) | 3rd St, E (City of Wapato)                          | 0.18 mi S of 3rd St, E   |
| (224)                   | Camas Ave, S                     | City of Wapato (M.P. 0.74)                          | SR 97                    |
| (225)                   | Camas Rd, N                      | Donald-Wapato Rd                                    | D St, E                  |
| (226)                   | Camfield Rd                      | Old Stage Way                                       | End                      |
| (227)                   | Campbell Ln                      | Wapato Rd, W  | Evans Rd                 |
| (228)                   | Canyon Gate Ln                   | Beckon Ridge Rd                                     | End                      |
| (229)                   | Canyon Rd                        | Robinson Rd, W                                      | Mountainview Rd          |
| (230)                   | Canyon Rd                        | Locust Rd   | Kilgary Way              |
| (231)                   | Canyon Rd, N                     | Roza Hill Dr  | Channel Dr               |
| (232)                   | Canyon View Pl                   | Scenic Dr   | End                      |
| (233)                   | Cascade Rd<br>intersection)      | Butterfield Rd (E intersection)                     | Butterfield Rd (W        |
| (234)                   | Cascadia Park Dr                 | Cascade Rd  | 28th St, N               |
| (235)                   | Castlemountain Ct                | 57th St, N  | End                      |
| (236)                   | Cavanaugh Rd                     | Keys Rd   | Victory Ln               |
| (237)                   | Cedar Hill Rd                    | Garden Dr   | End                      |
| (238)                   | Cedar Ln                         | Horschel Rd   | End                      |
| (239)                   | Cemetery Rd                      | 53 ft after Beckner Rd (M.P. 0.01)                  | 0.06 mi. N of Beckner Rd |
| (240)                   | Centennial Dr, W                 | Schooley Rd   | Yakima Valley Hwy        |
| (241)                   | Channel Dr                       | Sky Vista Ave, N                                    | 57th St, N               |

|            |                                 |  |   |
|------------|---------------------------------|--|---|
| (243)      | Channel Dr                      | End                                      | End   |
| (244)      | Cherry Lane Rd                  | 0.23 mi S of Grandview Pavement Rd       | Chestnut Rd   |
| (246)      | Chestnut Rd                     | Charvet Rd                               | Appleway Rd   |
| (247)      | Chestnut Rd, W                  | Curtis St                                | End   |
| (248)      | City Reservoir Rd               | Pecks Canyon Rd                          | End   |
| (249)      | Coburn Loop Rd<br>intersection) | White Swan Rd, W (E intersection)        | White Swan Rd, W (W                                 |
| (252)      | Columbia Rd                     | Frontage Rd                              | End   |
| (253)      | Commerce Ln                     | Keys Rd, N                               | End   |
| (254)      | Coolidge Rd                     | 40th Ave, S                              | End   |
| (255)      | Cornell Rd                      | 0.39 mi. NW of Dayton Rd                 | Dayton Rd   |
| (256)      | Country Club Dr                 | Terrace Hgts Dr                          | End   |
| (257)      | Cowiche Canyon Ln               | Cowiche Canyon Rd                        | End   |
| (259)      | Crescent Ave, NW                | 0.36 mi E of Swan Rd                     | Swan Rd   |
| (260)      | Crescent Dr. W<br>City Limits)  | Hill Rd, S                               | Heffron Rd (Sunnyside                               |
| (261)      | Crest Acres Ln                  | Pecks Canyon Rd                          | Crest Acres Pl                                      |
| (262)      | Crest Acres Pl                  | 0.10 mi SW of Crest Acres Ln             | End   |
| (263)      | Crest Dr                        | Scenic Dr (City of Yakima)               | Pecks Canyon Rd                                     |
| (266)      | Crewport Rd                     | Beam Rd (S intersection)                 | Beam Rd (N intersection)                            |
| (267)      | Cutoff Rd                       | Butterfield Rd                           | Rest Haven Rd                                       |
| (268)      | Cynthia Ct                      | Canyon Rd                                | End   |
| (269)      | D St Outlook                    | Outlook Rd, N                            | 2nd Ave Outlook                                     |
| (270)      | Daisy Ln                        | Campbell Rd                              | End   |
| (271)      | Denny Ave                       | Urban Ave                                | Sherry Ave  |
| (272)      | Dogwood Ln                      | Horschel Rd                              | End   |
| (273)      | Donelson Ln                     | Old Naches Hwy                           | End   |
| (274)      | E St, E                         | Yakima Valley Hwy                        | I-82  |
| (275)      | E St Outlook                    | Outlook Rd, N                            | 1st Ave Outlook                                     |
| (280)      | Ebony Ln                        | Horschel Rd                              | End   |
| (281)      | Echo Ct                         | Young Grade                              | End   |
| (282)      | Echo Glenn Pl                   | Young Grade                              | End   |
| (283)      | Edison Rd, W<br>of Sunnyside)   | Swan Rd                                  | 0.40 mi E of Swan Rd (City                          |
| (284)      | Egan Rd                         | Track Rd, N                              | End   |
| (285)      | Elm St                          | Grandview City Limits (M.P. 1.49)        | Old Prosser Rd                                      |
| (286)      | Elmwood Rd                      | Fort Rd.                                 | End   |
| (287)      | Emerald Acres Dr                | Hoffman Rd.                              | Lampe Ln  |
| (288)      | Emma Ln                         | 34th Ave, S                              | 42nd Ave, S   |
| (292)      | F St Outlook                    | 1st Ave Outlook                          | Outlook Rd, N                                       |
| (293)      | Fern St                         | Allison Rd                               | 0.17 mi W of Allison Rd                             |
| (294)      | Ferncrest Rd                    | Country Club Dr                          | End   |
| (295)      | Fetzer Ln                       | 34th Ave, S                              | End   |
| (296)      | Firing Ctr Rd<br>Hgts Rd        | End of Rd                                | 0.25 mi E of Pomona                                 |
| (297)      | Forrest Rd                      | Ogle Rd (Grandview City Limits)          | End   |
| (298)      | Frayne Pl                       | Canyon Rd                                | End   |
| (299)      | G St Outlook                    | Outlook Rd, N                            | 1st Ave Outlook                                     |
| (300)      | Gala Dr                         | Ames Rd                                  | End   |
| (301)      | Galloway Dr, N                  | Blossom Way                              | Mapleway Rd   |
| (302)      | Garden Dr                       | Blossom Way                              | End   |
| (303)      | Germantown Rd                   | Meyers Rd, N                             | 370 ft before End of Rd<br>(Toppenish City Limits - |
| M.P. 0.40) |                                 |  |   |
| (304)      | Ghormley Rd                     | Barrett Rd                               | Tieton Dr   |
| (305)      | Gilbert Rd                      | Wiley Rd, S                              | 0.25 mi W of Wiley Rd, S                            |
| (306)      | Glade Rd                        | 0.39 mi SW of SR 22 (Mabton City Limits) | 0.65 mi SW of SR 22                                 |
| (307)      | Gleed Pl                        | Stark Rd                                 | End   |
| (308)      | Goat Rocks Ct                   | Overbluff Dr                             | End   |
| (309)      | Goldendale Ave<br>(M.P. 0.17)   | Track Rd, N                              | Sunnyside City Limits                               |
| (311)      | Goodman Rd                      | End                                      | Meadowbrook Rd                                      |

|       |                                 |   |   |
|-------|---------------------------------|---|---|
| (312) | Grabenstein Rd                  | Collins Rd  | Parish Rd                                       |
| (313) | Graber Rd                       | Wenas Rd, N   | End   |
| (314) | Green Giant Rd<br>intersection) | Snipes Pump Rd (N intersection)                                 | Snipes Pump Rd (S                               |
| (315) | Green Meadows                   | Galloway Dr   | End   |
| (316) | Gunnyon Rd                      | Fort Rd   | End   |
| (317) | H St, E                         | 15th St, N  | End   |
| (318) | Hackett Rd                      | Wiley Rd  | Gilbert Rd                                      |
| (319) | Hackett Rd, N                   | Ahtanum Rd  | Hackett Rd                                      |
| (320) | Hadley Dr                       | Hall Rd   | End   |
| (321) | Hall Rd                         | Mapleway Rd   | End   |
| (322) | Hamilton Dr                     | Alteejen Rd   | End   |
| (323) | Hancock Rd                      | Thompson Rd   | End   |
| (324) | Harmony Ln                      | Selah Naches Rd   | End   |
| (325) | Hazen Rd                        | Ahtanum Rd  | Slavin Rd, W                                    |
| (326) | Hennessy Rd                     | Tieton Dr   | End   |
| (327) | Henning St, E                   | 41th St, S  | 44th St, S                                      |
| (328) | Herlou Dr                       | Goodlander Rd, W  | Weems Way                                       |
| (329) | Herlou Pl                       | Herlou Dr   | End   |
| (330) | Hickory Rd                      | 0.31 mi E of Cherry Ln<br>(Grandview City Limits)               | Chestnut Rd                                     |
| (331) | Highland Dr                     | 0.02 mi E of White Rd   | Buena Rd  |
| (332) | Hill Ave                        | McClain Dr  | Bagley Dr                                       |
| (333) | Hillcrest Dr                    | Butterfield Rd  | 31st St, N                                      |
| (334) | Hillcrest Dr, E                 | Hillcrest Dr  | End   |
| (335) | Hillcroft Way                   | 37th St, N  | End   |
| (336) | Hillside Dr                     | 8th Ave, S  | 5th Ave, S                                      |
| (337) | Hillside Pl                     | Hillside Dr   | End   |
| (338) | Hilltop Dr                      | Canyon Rd, N  | 57th St, S                                      |
| (339) | Hilltop Dr                      | Bridle Way  | End   |
| (340) | Hobby Horse Ln                  | Wise Acre Rd  | End   |
| (341) | Hoffman Rd                      | Archie Rd   | Buchanan Rd                                     |
| (342) | Holy Rosary Rd                  | SR 24   | End   |
| (343) | Home Acres Rd                   | Wapato Rd, S  | End   |
| (344) | Horizons Ct                     | Bridle Way  | End   |
| (345) | Horschel Rd                     | Hoffer Rd   | End   |
| (346) | Hudson Rd. W                    | 0.79 W of Yakima Valley Hwy<br>(Zillah City Limits - M.P. 0.91) | End   |
| (347) | Hughes Rd                       | 0.06 mi after Gilbert Rd  | End   |
| (348) | Industry Ln                     | Keys Rd   | End   |
| (349) | Indian Haven Ct                 | Overbluff Ln  | End   |
| (350) | Inspiration Dr                  | University Pkwy   | 31 <sup>st</sup> St, S                          |
| (351) | Iron Horse Ct                   | University Pkwy   | University Pkwy                                 |
| (352) | Jackson St                      | SR 241  | 6th Ave (Mabton)                                |
| (353) | Johnson Rd, N                   | Ames Rd   | End   |
| (354) | Judy Ln                         | Mountainview Ave  | End   |
| (355) | Justice Dr                      | Henning Rd, E   | End   |
| (356) | Kail Dr                         | Hawthorn Dr   | 85th Ave, N                                     |
| (357) | Kamiakin Rd                     | Wapato Rd, W  | End   |
| (358) | Kel-Lowry Rd<br>Hwy             | Old Naches Hwy  | 0.14 mi S of Old Naches<br><br>(City Of Naches) |
| (359) | Kershaw Dr, S                   | SR 12   | End   |
| (360) | Kilgary Way                     | Canyon Rd   | Santa Roza Dr                                   |
| (361) | Kinne Ln                        | Wenas Rd, N   | Kinne Ln  |
| (362) | Klendon Dr                      | Summitview Rd   | Hillman Rd                                      |
| (363) | Klockhamer Rd                   | Naches Rd, S  | End   |
| (364) | Kloochman Way                   | 57th St, N  | End   |
| (367) | Knox Rd                         | McAuley Rd  | 0.11 mi E of McAuley Rd                         |
| (368) | Kodiak Rd                       | Nagler Rd   | End   |
| (369) | Konnowac Pass Rd                | 800 ft N of Yakima Valley Hwy                                   | Yakima Valley Hwy                               |
| (370) | Kroum Rd                        | 41st St, S  | End   |

|             |                       |                              |                                 |
|-------------|-----------------------|------------------------------|---------------------------------|
| (371)       | Lampe Ln              | Buchanan Rd                  | End                             |
| (372)       | Langell Dr            | Hillside Dr                  | 5th Ave, S                      |
| (373)       | Larch Ave             | 38th Ave, S                  | End                             |
| (374)       | Leininger Dr          | Perry Way                    | End                             |
| (376)       | Link Rd               | Gleed Rd, N                  | End                             |
| (377)       | Lockhart Rd           | Hillcrest Dr                 | End                             |
| (384)       | Lorry Ln              | Goodlander Rd, W             | End                             |
| (385)       | Lyle Ave              | Herlou Dr                    | Terry Ln                        |
| (387)       | Lynn Pl               | Butterfield Rd               | End                             |
| (388)       | Lyons Loop            | 52nd Ave, S (S intersection) | 52nd Ave, S (N intersection)    |
| (389)       | MACLAREN Ct           | 119th Ave                    | End                             |
| (390)       | Madera Way            | 51st Ave, N                  | End                             |
| (391)       | Madison Ave, E        | Sunnyside City Limits        | 17th St                         |
| (393)       | Main St               | 5th Ave                      | Frontage Rd                     |
| (396)       | Maple Ave             | Hillcrest Dr                 | End                             |
| (397)       | Maple Ave             | 2nd St (White Swan)          | Curtis St                       |
| (398)       | Maple Ave, E          | Curtis Rd                    | End                             |
| (399)       | Maple Ct              | Maple Ave                    | End                             |
| (400)       | Marble Rd             | Mize Rd                      | End                             |
| (401)       | Marion Ave            | 86th Ave, S                  | 85th Ave, S                     |
| (402)       | Marion St             | 85th Ave, S                  | End                             |
| (403)       | Mary Way              | Blossom Way                  | Cedar Hill Dr                   |
| (404)       | McClain Dr            | Beckner Rd                   | Hill Ave                        |
| (405)       | McCormick Rd          | Mapleway Rd                  | End                             |
| (406)       | McCredy Ln            | Wapato Rd, W.                | Daisy Ln                        |
| (407)       | McGonagle Ct          | McGonagle Rd                 | End                             |
| (408)       | McLaughlin Accs Rd    | SR 12                        | McLaughlin Rd                   |
| (409)       | McLaughlin Rd         | Stark Rd                     | End                             |
| (410)       | McLean Rd, S          | Alexander Rd                 | Sunnyside City Limits           |
| (M.P. 0.40) |                       |                              |                                 |
| (412)       | Meadow Ct             | 119th Ave, S                 | End                             |
| (413)       | Meadow Ln             | 34th Ave, S                  | 35th Ave, S                     |
| (414)       | Mellis Frontage Rd, E | Mellis Rd                    | End                             |
| (415)       | Mellis Frontage Rd, W | Mellis Rd                    | End                             |
| (416)       | Mellis Rd             | Yakima Valley Hwy            | End                             |
| (417)       | Meyers Rd, N          | Curlew Rd                    | Lincoln Ave                     |
| (418)       | Missouri Ave          | SR 823                       | End                             |
| (419)       | Mitchell Dr, N        | SR 12                        | End                             |
| (420)       | Mitchell Dr, S        | SR 12                        | End                             |
| (422)       | Mitchell Pl           | Mitchell Dr, S               | End                             |
| (423)       | Modesto Way           | 51st Ave, N                  | 0.02 mi E of 51st Ave, N        |
| (424)       | Monroe St             | End                          | SR 241                          |
| (425)       | Monroe St             | Vance Rd                     | Ferry Rd                        |
| (426)       | Morningside Ct        | Bridle Way                   | End                             |
| (427)       | Morningside Dr        | 58th St, S                   | End                             |
| (428)       | Morningside Dr        | Canyon Rd, N                 | End                             |
| (429)       | Mountainview Ave      | 41st St, N                   | Commonwealth Dr                 |
| (430)       | Mountainview Ave      | Hillcrest Dr                 | Lockhart Rd                     |
| (431)       | Mountainview Ave      | Hillcrest Dr                 | 31st St, N                      |
| (432)       | Mt Aix Way            | Channel Dr                   | End                             |
| (433)       | Mt Aix Way, N         | Channel Dr                   | End                             |
| (434)       | Mt Clemens Way        | Channel Dr                   | 57th St, N                      |
| (435)       | Mullins Rd            | Lookout Point Rd             | End                             |
| (436)       | Muoth Way             | Webster Rd                   | 53rd Ave, N                     |
| (437)       | Naches Rd, S          | Naches Rd, N Br No 35        | Naches City Limits (M.P. 10.02) |
| (438)       | Nola Loop Rd          | 41st St, N                   | Nola Loop Rd                    |
| (439)       | North St              | Wapato Rd, S                 | End                             |
| (440)       | Northwest Dr          | Kamiakin Rd.                 | End                             |
| (441)       | Nugent St             | Terrace Hgts Dr              | End                             |
| (442)       | Oak Ave               | 38th Ave, S                  | 42nd Ave, S                     |

|         |                               |                                |   |
|---------|-------------------------------|--------------------------------|---|
| (443)   | Oak Ave                       | 86th Ave, S                    | 85th Ave, S                                     |
| (444)   | Oak Ave, W                    | 74th Ave, S                    | End   |
| (445)   | Old Prosser Y Rd              | Elm St                         | Old Prosser Rd                                  |
| (445.6) | <u>Old River Road</u>         | <u>SR 410</u>                  | <u>End of County Rd</u>                         |
| (446)   | Old Stage Way                 | Selah Naches Rd                | End   |
| (447)   | Oliver Dr                     | Bittner Rd                     | End   |
| (448)   | Orchard Ave                   | 96th Ave, N                    | Pear Ave  |
| (449)   | Orchard Rite Rd               | Eschbach Rd                    | End   |
| (450)   | Outlook Rd                    | Gap Rd                         | End   |
| (451)   | Overbluff Ct                  | Overbluff Dr                   | End   |
| (452)   | Overbluff Dr                  | Maple Ave                      | End   |
| (453)   | Overbluff Dr                  | Mt Aix Way, N                  | End   |
| (454)   | Overbluff Ln                  | Overbluff Dr                   | End   |
| (455)   | Panorama Dr                   | Roza Hill Dr                   | End   |
| (456)   | Pansy Ln                      | Campbell Rd                    | End   |
| (457)   | Parker Hgts Rd, E             | Konnowac Pass Rd               | Konnowac Pass Rd                                |
| (458)   | Patnode St                    | 28th St, N                     | Cascadia Park Dr                                |
| (459)   | Patricia Ave                  | 64th St, S                     | 63rd St, S                                      |
| (460)   | Peach Dr                      | Puterbaugh Rd                  | Grandview Pvmnt Rd                              |
| (461)   | Pear Butte Dr                 | Channel Dr                     | End   |
| (462)   | Pear Butte Dr                 | Sycamore Dr                    | End   |
| (463)   | Pearl Pl                      | Sky Vista Ave, N               | Pear Butte Dr                                   |
| (464)   | Pearl Pl                      | Tumac Dr                       | Mt Aix Way, N                                   |
| (465)   | Pecan Rd                      | Brewer Rd                      | Walnut Ln                                       |
| (466)   | Pence Rd                      | Old Naches Hwy                 | End   |
| (467)   | Penn Ave                      | Mabton Sunnyside Rd            | Allen Rd  |
| (470)   | Perry Way                     | T.P. Rd                        | End   |
| (475)   | Pine St                       | Allison Rd                     | 0.25 mi W of Allison Rd<br>(Mabton City Limits) |
| (476)   | Pleasant Ave                  | King St                        | 0.04 mi S of King St                            |
| (477)   | Pleasant Hills Dr             | Selah Naches Rd                | End   |
| (478)   | Pleasant Valley Pl            | Pleasant Valley Rd             | End   |
| (479)   | Pomona Rd, S                  | SR 823                         | End   |
| (480)   | Pongala Rd                    | Tieton City Limits (M.P. 0.36) | End (M.P. 0.74)                                 |
| (481)   | Poulin Rd                     | Parish Rd                      | Collins Rd                                      |
| (482)   | Primrose Ct                   | Aaron Rd                       | End   |
| (483)   | Quail Ct                      | Channel Dr                     | End   |
| (484)   | Ranchette Ln                  | Wenas Rd, N                    | End   |
| (485)   | Rest Haven Rd                 | I-82                           | End County Maintenance                          |
| (486)   | Rest Haven Rd                 | Begin County Maintenance       | Hillcrest Dr                                    |
| (487)   | Ridgeway Dr                   | Bridle Way                     | End   |
| (488)   | Ridgeway Dr                   | Morningside Dr                 | 57th St, S                                      |
| (489)   | Rivard Rd, N                  | 264 ft S of Moxee City Limits  | Moxee City Limits (M.P.<br>0.21)                |
| (490)   | Riverside Ave, W              | Lester Rd, S                   | Heffron Rd                                      |
| (491)   | Robison Rd                    | Buena Rd                       | Abby Ln   |
| (492)   | Rockstrom Rd                  | Wiley Rd                       | End   |
| (493)   | Rolling Hills Dr              | Old Naches Hwy                 | End   |
| (494)   | Rouse Rd                      | 0.13 mi S of Beckner Rd        | Woodin Rd, E                                    |
| (495)   | Rowberry Way<br>intersection) | McDonald Rd (E intersection)   | McDonald Rd (W                                  |
| (496)   | Royale Ct                     | University Pkwy                | End   |
| (497)   | Roza View Rd                  | Wing Hill Rd                   | Waneta Rd                                       |
| (498)   | Roza Vista Dr                 | Terrace Hgts Dr                | Roza Vista Dr                                   |
| (499)   | Rozalee Way, N                | Roza Hill Dr                   | End   |
| (500)   | Rozalee Way, S                | Roza Hill Dr                   | End   |
| (501)   | Rushmore Rd, N                | End                            | Naches Ave, E                                   |
| (502)   | Rushmore Rd, S                | Naches Ave, E                  | End   |
| (503)   | Rutherford Rd                 | 79th Ave, S                    | End   |
| (505)   | Sage Trail Rd                 | Selah Rd, E                    | End of County                                   |
| (506)   | Sagewood Dr                   | Adobe Way                      | End   |

|            |                  |                                   |                           |
|------------|------------------|-----------------------------------|---------------------------|
| (507)      | Sand Hill Rd     | Euclid Rd, S                      | End                       |
| (508)      | Santa Roza Dr    | Terrace Hgts Dr                   | End                       |
| (509)      | Sara Loop        | Zier Rd                           | Stein Rd                  |
| (511)      | Scenic Crest Rd  | University Pkwy                   | 41 <sup>st</sup> St, S    |
| (512)      | Scenic Dr        | 0.14 mi W of Scenic Dr, N         | 0.02 mi E of Canyon View  |
| PI         |                  | (Yakima City Limits – M.P. 1.07)  | (Yakima City Limits –     |
| M.P. 1.26) |                  |                                   |                           |
| (513)      | Scenic Dr        | 0.19 mi E of 66th Ave, N          | 66th Ave, N (Yakima City  |
| Limits     |                  | (Yakima City Limits – M.P. 1.42)  | – M.P. 1.61)              |
| (514)      | Scenic Dr        | 80th Ave, N                       | End                       |
| (515)      | Scenic Dr, N     | Scenic Dr (City of Yakima)        | Yakima City Limits (M.P.  |
| 0.21)      |                  |                                   |                           |
| (516)      | Schooley Rd      | Zillah City Limits (M.P. 0.36)    | Roza Dr                   |
| (517)      | Schut Rd         | Postma Rd                         | End                       |
| (518)      | Sherry Ave       | Old Naches Hwy                    | Denny Ave                 |
| (519)      | Skone Way        | Camas Ave, S                      | End                       |
| (522)      | Sky Vista Ave, N | Roza Hill Dr                      | Sycamore Dr               |
| (523)      | Sky Vista Pl     | Roza Hill Dr                      | End                       |
| (524)      | Skyview Ct       | 74th Ave, S                       | End                       |
| (525)      | Slavin Rd, W     | Hazen Rd                          | Slavin Rd                 |
| (526)      | Snipes Canal Rd  | Swan Rd                           | Lester Rd, S              |
| (527)      | South Ave        | Mabton Sunnyside Rd               | 17th St, S                |
| (528)      | South St         | Wapato Rd, S                      | End                       |
| (529)      | South St         | 6 <sup>th</sup> St (City)         | Allison Rd                |
| (534)      | Stark Rd         | McLaughlin Accs Rd                | End                       |
| (538)      | Summit Dr        | End                               | Waneta Rd                 |
| (540)      | Swan Rd          | Edison Rd, W                      | 0.52 mi S of Edison Rd, W |
| (541)      | Sycamore Dr      | 0.07 mi E of Sky Vista Ave, N     | 57th St, N                |
| (542)      | Tamara Pl        | Track Rd, N                       | End                       |
| (543)      | Taylor Loop Rd   | SR 823 (S intersection)           | SR 823 (N intersection)   |
| (544)      | Taylor Rd, W     | Speyers Rd                        | End                       |
| (545)      | Terrace Park Dr  | Terrace Hgts Dr                   | Terrace Park Dr           |
| (546)      | Top Ct           | Hilltop Dr                        | End                       |
| (547)      | Topaz Ct         | Boulder Way                       | End                       |
| (548)      | Track Rd         | Thompson Rd                       | Pioneer Way, N            |
| (549)      | Track Rd, N      | Parker Br Rd                      | 0.20 mi S of 2nd Ave, E   |
| (550)      | Trout Lake Ct    | Overbluff Ln                      | End                       |
| (551)      | Tumac Dr         | Channel Dr                        | 57th St, N                |
| (552)      | Tumac Dr         | Sycamore Dr                       | End                       |
| (553)      | Twin Peaks Rd    | Gore Rd                           | End                       |
| (554)      | Urban Ave        | Old Naches Hwy                    | Denny Ave                 |
| (556)      | Victory Ln       | 0.12 mi N of Cavanaugh St         | End                       |
| (560)      | Viewland Dr      | 48th Ave, S                       | End                       |
| (566)      | Walnut Ave       | Signal Peak Rd                    | Walnut Ave, E             |
| (568)      | Walnut Ave, E    | Curtis Rd                         | End                       |
| (571)      | Waneta Rd        | Summit Dr                         | Forsell Rd                |
| (572)      | Wapato Rd, E     | 317ft. W of Track Rd, N           | 0.13 mi E of Track Rd, N  |
| (573)      | Ware Rd          | Grandview Pvmnt Rd                | Asahel Curtis Dr          |
| (574)      | Webster Rd       | 0.01 mi N of Muoth Way            | 51st Ave, N               |
| (576)      | Weems Way        | Selah Loop Rd                     | End                       |
| (580)      | Westview Ct      | Martin Rd, S                      | End                       |
| (581)      | Whitman Pl       | 44th Ave, S                       | End                       |
| (582)      | Willoughby Rd, N | Grandview City Limits (M.P. 0.50) | End                       |
| (583)      | Willowcrest Dr   | SR 241                            | Willowcrest Dr            |
| (586)      | Wilson Rd        | Pomona Hgts Rd                    | Tipp Rd                   |
| (587)      | Windmill Ln      | Selah Loop Rd                     | End                       |
| (588)      | Wing Hill Rd     | Forsell Rd                        | Summit Dr                 |
| (589)      | Wise Acre Rd     | Selah Rd, E                       | End                       |
| (590)      | Woodin Rd, E     | Rouse Rd                          | Scoon Rd                  |
| (598)      | Yakima St        | 2nd Ave                           | Lundberg Rd               |



|       |                    |                                  |                           |
|-------|--------------------|----------------------------------|---------------------------|
| (600) | Youngstown Rd      | Larue Rd                         | End                       |
| (601) | Zillah Dr, E       | (Zillah City Limits – M.P. 0.95) | Yakima Valley Hwy         |
| (602) | Zillah Hgts Rd     | Yakima Valley Hwy                | Zillah Dr, E (Zillah City |
|       | Limits (M.P. 0.55) |                                  |                           |

(c) Thirty miles per hour on the following county roads:

|      | <u>Road</u>            | <u>From</u>                       | <u>To</u>                 |
|------|------------------------|-----------------------------------|---------------------------|
| (1)  | 41st St., N            | Mountainview Rd                   | Terrace Hgts Dr           |
| (2)  | 123rd Ave. S           | Tieton Dr                         | Barrett Rd                |
| (3)  | Anderson Rd            | Gore Rd                           | End                       |
| (4)  | Barrett Rd             | 0.32 mi E of 123rd Ave, S         | 0.19 mi W of 123rd Ave, S |
| (5)  | <del>Buchanan Rd</del> | <del>Brathovde Rd</del>           | <del>End</del>            |
| (6)  | Burnham Rd             | Stone Rd                          | End                       |
| (7)  | Butterfield Rd         | Hillcrest Dr                      | 33rd St, N                |
| (8)  | Canyon Rd, W           | Cottonwood Canyon Rd              | Cottonwood Rd, N          |
| (9)  | Harrah Rd              | 1,850 ft S of Fort Rd (M.P. 6.36) | 1,850 ft N of Larue Rd    |
|      | (M.P. 6.66)            |                                   |                           |
| (10) | Hartford Rd            | Butterfield Rd                    | End                       |
| (11) | Hexon Rd               | Gore Rd                           | End                       |
| (12) | Hi-Valley View St      | 0.25 mi S of Norman Rd, E         | Norman Rd, E              |
| (13) | Hillcrest Dr           | Terrace Hgts Dr                   | 41st St, N                |
| (14) | Mahoney Rd             | Pioneer Way, N                    | Naches Hgts Rd            |
| (15) | Marsh Rd               | Butterfield Rd                    | End                       |
| (16) | Martin Rd              | End                               | Progressive Rd, E         |
| (17) | Nagler Rd              | Wenas Rd, N                       | Gore Rd                   |
| (18) | Nile Rd                | SR 410 (S intersection)           | SR 410 (N intersection)   |
| (19) | Norman Rd, E           | St Hilaire Rd                     | End                       |
| (20) | Parker Hgts Rd, E      | Parker Hgts Rd, W                 | Konnowac Pass Rd          |
| (21) | Parker Hgts Rd, W      | Parker Hgts Rd, E                 | Yakima Valley Hwy (SE     |
|      | intersection)          |                                   |                           |
| (22) | Selah Ridge Rd         | Collins Rd                        | End                       |
| (23) | Sole Rd                | Selah Loop Rd                     | End                       |
| (24) | Speyers Rd             | 1.32 mi SE of Selah Naches Rd     | 1.10 mi SE of Selah       |
|      | Naches Rd              |                                   |                           |
| (25) | Tipp Rd                | Pomona Rd, E                      | Schlagel Rd               |
| (26) | Wiley Rd               | Gilbert Rd                        | Ahtanum Rd                |
| (27) | Wiley Rd, S            | Gilbert Rd                        | 0.22 mi S of Gilbert Rd   |
| (28) | Woodin Rd, W           | Scoon Rd                          | Maple Grove Rd            |

(d) Thirty-five miles per hour on the following county roads:

|      | <u>Road</u>         | <u>From</u>   | <u>To</u>                                      |
|------|---------------------|---|--|
| (1)  | 1st Ave, S (Zillah) | 0.56 mi W of Yakima Valley Hwy                                | Yakima Valley Hwy                              |
| (2)  | 33rd St, N          | Terrace Hgts Dr   | Butterfield Rd                                 |
| (4)  | 38th Ave, S         | Ahtanum Rd  | Sorenson Rd                                    |
| (6)  | 41st St, S          | Terrace Hgts Dr   | Gun Club Rd                                    |
| (7)  | 42nd Ave, S         | McCullough Rd   | Ahtanum Rd                                     |
| (8)  | 57th St, N          | 0.19 mi N of Channel Dr                                       | End of County                                  |
|      | Maintenance         |   |  |
| (9)  | 66th Ave, N         | 0.04 mi from Prospect Way<br>(Yakima City Limits – M.P. 0.96) | Prospect Way                                   |
| (12) | 90th Ave, S         | Ahtanum Rd (City Of Yakima)                                   | Meadowbrook Rd                                 |
| (13) | 96th Ave, S         | Wide Hollow Rd  | 350 ft S of Tieton Dr<br>(Yakima City Limits - |
|      | M.P. 0.68)          |   |  |
| (14) | 96th Ave, S         | Wide Hollow Rd  | Zier Rd  |
| (15) | 101st Ave, S        | Wide Hollow Rd  | Grunewald Rd                                   |
| (16) | Ackley Rd           | Hwy 12  | Powerhouse Rd, W                               |
| (17) | Adobe Way           | Wenas Rd, N   | End  |
| (18) | Ahtanum Rd          | 79th Ave, S   | 90th Ave, S                                    |
| (19) | Ahtanum Rd          | 0.19 mi E of North Fork Rd                                    | North Fork Rd                                  |

|                             |                   |                                      |   |
|-----------------------------|-------------------|--------------------------------------|---|
| (20)<br>SR 241              | Alexander Rd      | Sunnyside City Limits (M.P. 0.75)    | Mabton Sunnyside Rd                       |
| (21)<br>(M.P. 0.74)         | Allan Rd          | Naches-Wenas Rd                      | Naches City Limits                        |
| (22)<br>Sunnyside<br>Limit) | Allen Rd          | Mabton Sunnyside Rd                  | 0.64 mi E of Mabton<br>Rd (Sunnyside City |
| (23)<br>City Limits         | Allen Rd, E       | Sunnyside City Limits (M.P. 0.57)    | 650 ft E of Sunnyside                     |
| (24)                        | Allison Rd        | South St                             | 650 ft S of South St                      |
| (25)                        | American Fruit Rd | Ahtanum Rd, S                        | Rutherford Rd                             |
| (26)                        | Apple Way Rd      | Summitview Rd                        | Track Rd                                  |
| (27)                        | Appleway Rd       | Grandview Pvmnt Rd (City Limits)     | Charvet Rd                                |
| (28)                        | Arrowsmith Rd     | Maple Grove Rd                       | Scoon Rd                                  |
| (29)                        | Barker Rd         | Beam Rd                              | E St, E                                   |
| (30)                        | Barrett Rd        | Mize Rd                              | Ghormley Road                             |
| (31)                        | Beaudry Rd        | 1,500 ft N of Mieras Rd              | Mieras Rd                                 |
| (33)                        | Beaudry Rd        | SR 24                                | Bell Rd                                   |
| (34)<br>Rd/Schraeder Rd     | Beffa Rd          | Rosenkranz Rd                        | Hambelton                                 |
| (35)                        | Bell Rd           | SR 24 (Moxee City Limits (M.P. 0.20) | LaFramboise Rd                            |
| (36)                        | Bethany Rd        | Grandview City Limits (M.P. 0.80)    | Woodworth Rd                              |
| (37)                        | Birch Ave         | Curtis St                            | White Swan Rd, W                          |
| (38)                        | Birchfield Rd     | Gun Club Rd                          | Norman Rd                                 |
| (39)<br>Rd                  | Birchfield Rd, W  | Keys Rd, S                           | 0.25 mi E of Riverside                    |
| (40)                        | Bittner Rd        | Bridle Way                           | Wendt Rd                                  |
| (41)                        | Blackburn Rd      | Wampler Rd                           | End                                       |
| (42)                        | Blaine Rd         | Yakima Valley Hwy                    | Hudson Rd, W                              |
| (43)                        | Bonnieview Rd     | 0.10 mi W of Willoughby Rd           | End                                       |
| (44)<br>(M.P. 2.26)         | Boundary Rd       | 475 ft SW of Mabton City Limits      | Mabton City Limits                        |
| (45)<br>Brownstown Rd.      | Branch Rd         | 0.06 mi E of Brownstown Rd           | 0.25 mi W of                              |
| (46)                        | Bream Rd          | Eschbach Rd                          | End                                       |
| (47)                        | Brigit Rd         | Mapleway Rd                          | Pleasant Hill Rd                          |
| (48)                        | Brownstown Rd     | 0.04 mi N of Branch Rd               | 0.12 mi S of Branch Rd                    |
| (49)                        | Buena Loop Rd     | Buena Rd                             | Yakima Valley Hwy                         |
| (50)                        | Buena Rd          | Yakima Valley Hwy                    | Highland Dr                               |
| (51)                        | Buffalo Rd        | Gibson Rd                            | End                                       |
| (52)                        | Bumping River Rd  | M.P. 7.80                            | M.P. 8.80                                 |
| (53)                        | Butterfield Rd    | Terrace Heights Dr                   | Hillcrest Dr                              |
| (54)<br>Limits              | Camas Rd, N       | Wapato City Limits (M.P. 0.33)       | 650 ft N of Wapato City                   |
| (55)                        | Campbell Rd       | Progressive Rd                       | Jones Rd                                  |
| (56)                        | Canyon Rd, N      | Terrace Hgts Dr                      | Roza Hill Dr                              |
| (57)                        | Cemetery Rd       | 0.06 mi N of Beckner Rd              | Van Belle Rd                              |
| (58)<br>(M.P. 0.59)         | Charron Rd, E     | 475 ft E of Moxee City Limits        | Moxee City Limits                         |
| (59)<br>(M.P. 0.82)         | Cherry Hill Rd    | 650 ft E of Granger City Limits      | Granger City Limits                       |
| (60)                        | Church Rd         | Borton Rd                            | Carlson Rd                                |
| (61)                        | Cleman Dr         | Old Naches Hwy                       | Naches-Wenas Rd                           |
| (62)                        | Collins Rd        | Selah Loop Rd                        | End                                       |
| (63)                        | Commonwealth Rd   | 41st St, N                           | 33rd St, N                                |
| (64)                        | Cowiche Canyon Rd | Powerhouse Rd, W                     | End                                       |
| (65)                        | Cowiche City Rd   | Old Cowiche Rd                       | Summitview Rd                             |
| (66)                        | Craig Rd          | Naches Rd, S                         | End                                       |
| (67)<br>0.86)               | Crusher Canyon Rd | Mapleway Rd                          | Selah City Limits (M.P.                   |
| (68)                        | Curtis St         | Curtis St Br No 300                  | 0.01 mi S of Elm Ave                      |

|                        |                    |   |                                |
|------------------------|--------------------|---|--------------------------------|
| (69)<br>Limits         | Cutler Way         | Zillah City Limits (M.P. 0.71)                            | 650 ft W of Zillah City        |
| (69.5)                 | Dayton Rd          | Pleasant Ave  | Highland Rd                    |
| (70)                   | Division Rd        | Yakima Valley Hwy   | Granger Rd, N                  |
| (71)                   | Division Rd        | SR 22   | 0.23 mi N of SR 22             |
| (72)                   | Donald-Wapato Rd   | Yakima Valley Hwy   | 1-82                           |
| (73)                   | Douglas Rd         | Wide Hollow Rd  | Fisk Rd (M.P. 2.85)            |
| (74)                   | Duffield Rd, E     | Coombs Rd   | St Hilaire Rd                  |
| (74.4)                 | Durham Rd          | Division Rd   | Yakima Valley Hwy              |
| (75)<br>City Limits    | Edison Rd, E       | Sunnyside City Limits (M.P. 1.21)                         | 475 ft E of Sunnyside          |
| (76)<br>(M.P. 0.37)    | Ekelman Rd         | Mieras Rd   | Moxee City Limits              |
| (77)                   | Elmore Rd          | Bucna Loop Rd   | End                            |
| (78)                   | Elton Rd           | Selah Rd, E   | Sheets Rd                      |
| (79)                   | Emerald Rd         | Emerald Rd, S   | Snipes Pump Rd                 |
| (80)                   | Eschbach Rd        | Old Naches Hwy  | SR 12                          |
| (81)                   | Estes Rd           | 101st Ave, S  | Tieton Dr                      |
| (82)<br>Limits         | Euclid Rd, E       | Mabton City Limits (M.P. 0.73)                            | 650 ft Mabton City             |
| (83)                   | Euclid Rd, S       | Grandview City Limits (M.P. 0.06)                         | 0.30 mi S of Apricot Rd        |
| (84)                   | Evans Rd           | 0.80 mi E of Wesley Rd                                    | Wesley Rd                      |
| (85)<br>(M.P. 4.82)    | Factory Rd         | 475 ft E of Sunnyside City Limits                         | Sunnyside City Limits          |
| (86)                   | Faucher Rd         | Mieras Rd   | Postma Rd                      |
| (87)                   | Firing Center Rd   | Selah Rd, E   | 0.25 mi E of Pomona<br>Hgts Rd |
| (88)                   | Fisher Rd, S       | SR 22   | Rusk Rd                        |
| (89)                   | Fisk Rd            | 2.37 mi E of Stone Rd                                     | Douglas Rd                     |
| (90)                   | Fort Rd            | 0.08 mi W of SR 97  | Robbins Rd                     |
| (91)                   | Fort Rd            | 0.30 mi E of McKinley Rd, S                               | 0.32 mi W of McKinley          |
| (92)<br>Rd, S          | Fort Rd, E         | 0.26 mi W of SR 22<br>(Toppenish City Limits – M.P. 0.26) | SR 97                          |
| (93)                   | Franklin Rd        | 0.12 mi S of Rosenkranz Rd                                | Dilley Rd                      |
| (94)<br>Rd             | Franklin Rd        | Tieton Hgts Rd  | 650 ft S of Tieton Hgts        |
| (95)                   | Galloway Dr        | Old Naches Hwy  | Blossom Way                    |
| (96)                   | Galloway Dr, N     | Mapleway Rd   | End                            |
| (97)                   | Ghormley Rd        | Wide Hollow Rd  | Barrett Rd                     |
| (98)<br>intersection)  | Gibson Rd          | Wenas Rd, N (NW intersection)                             | Wenas Rd, S (SW                |
| (99)                   | Gilbert Rd         | 0.25 mi W of Wiley Rd, S                                  | Ahtanum Rd                     |
| (100)                  | Glade Rd           | 0.65 mi SW of SR 22                                       | 0.90 mi SW of SR 22            |
| (101)                  | Gleed Rd, E        | Sherry Rd   | End                            |
| (102)                  | Gleed Rd, N        | Pleasant Valley Rd  | Mapleway Rd                    |
| (103)<br>Rd            | Goodlander Rd, E   | 0.25 mi E of Selah Loop Rd (City of Selah)                | 0.37 mi E of Selah Loop        |
| (104)<br>(City Limits) | Goodman Rd         | Meadowbrook Rd  | Goodman Rd Br No 132           |
| (105)                  | Gore Rd            | Anderson Rd.  | Selah Loop Rd                  |
| (106)                  | Grandview Pvmnt Rd | SR 241  | Appleway Rd                    |
| (107)                  | Granger Rd, N      | Division Rd   | Hudson Rd, W                   |
| (108)                  | Grunewald Rd       | 101st Ave, S  | End                            |
| (109)                  | Gun Club Rd        | University Pkwy   | Birchfield Rd                  |
| (110)                  | Hatton Rd          | Tieton Rd, S  | Franklin Rd                    |
| (111)<br>(M.P. 2.11)   | High School Rd     | Gulden Rd   | Mabton City Limits             |
| (112)<br>(M.P. 1.04)   | Hill Rd, S         | 650 ft W of Sunnyside City Limits                         | Sunnyside City Limits          |
| (113)                  | Hillman Rd         | Marble Rd   | End                            |
| (114)                  | Hoffer Rd          | 0.22 mi after SR 97 (Wapato City Limits)                  | End                            |

|         |                                  |                                   |                        |
|---------|----------------------------------|-----------------------------------|------------------------|
| (115)   | Kail Rd                          | Sharp Rd                          | End                    |
| (116)   | Kershaw Dr, N                    | SR 12                             | Old Naches Hwy         |
| (117)   | Keys Rd                          | University Pkwy                   | Terrace Hgts Dr        |
| (118)   | Keys Rd, N                       | Terrace Hgts. Dr                  | Butterfield Rd         |
| (119)   | Keys Rd, S                       | University Pkwy                   | End                    |
| (121)   | Lampe Rd                         | Nagler Rd                         | Wenas Rd, N            |
| (122)   | Lancaster Rd                     | Goodlander Rd, E                  | End                    |
| (123)   | Lester Rd, S                     | Riverside Rd, W                   | End                    |
| (124)   | Lewis Rd                         | Naches Rd, S                      | End                    |
| (125)   | Livengood Rd                     | Elliott Rd                        | Cowiche Rd, N          |
| (126)   | Locust Ave                       | Terrace Hgts Dr                   | Norman Rd              |
| (127)   | Lookout Point Rd                 | Crusher Canyon Rd                 | Mullins Rd             |
| (128)   | Louden Rd                        | Progressive Rd                    | End                    |
| (129)   | Lynch Ln                         | Rutherford Rd                     | End                    |
| (130)   | Lynch Rd                         | Willowlawn Rd                     | End                    |
| (131)   | Mabton Sunnyside Rd              | SR 241                            | Penn Ave               |
| (132)   | Maple Ave                        | 41st St, N                        | Hillcrest Dr           |
| (133)   | Mapleway Rd                      | Crusher Canyon Rd                 | SR 12                  |
| (134)   | Marble Rd                        | Summitview Rd                     | Mize Rd                |
| (135)   | Martin Rd, S                     | Branch Rd                         | SR 97                  |
| (136)   | McAuley Rd                       | Douglas Rd                        | Wide Hollow Rd         |
| (137)   | McCullough Rd<br>S               | 18th Ave 12112, S                 | 0.03 mi E of 42nd Ave, |
| (138)   | McGonagle Rd                     | Lancaster Rd                      | Speyers Rd             |
| (139)   | McGreer Rd                       | Huntzinger Rd, E                  | End                    |
| (140)   | McPhee Rd                        | Locust Ln                         | End                    |
| (141)   | Meadowbrook Rd                   | 11th Ave, S                       | Goodman Rd             |
| (142)   | Meyers Rd, N<br>Ave              | Lincoln Ave                       | 0.12 mi N of Lincoln   |
| (143)   | Meyers Rd, N                     | 650 ft S of Curlew Rd             | Curlew Rd              |
| (144)   | Mieras Rd<br>Rd                  | Ekelman Rd (Moxee City Limits)    | 1,000 ft E of Beaudry  |
| (145)   | Miles Rd                         | Sheep Company Rd                  | McGreer Rd             |
| (146)   | Mint Rd                          | Tecumseh Rd                       | Osprey Rd              |
| (147)   | Moore Rd                         | Occidental Rd                     | Cottonwood Canyon Rd   |
| (148)   | Naches Hgts Rd                   | Wherry Rd                         | 0.15 mi E of Weikel Rd |
| (149)   | Naches Rd, S<br>Powerhouse Rd, W | Powerhouse Rd, W                  | 0.67 mi W of           |
| (150)   | Naches Rd, S                     | Lewis Rd                          | Naches Rd, S Br No 35  |
| (151)   | Nelson Rd                        | Gilbert Rd                        | Nelson Rd              |
| (152)   | Nelson Rd                        | Carlson Rd                        | End                    |
| (152.5) | Norman Rd                        | Birchfield Rd                     | Locust Ave             |
| (153)   | North Fork Rd<br>Ahtanum Rd      | Ahtanum Rd                        | 0.19 mi NW of          |
| (154)   | Occidental Rd                    | Yakima City Limits (M.P. 2.27)    | Dazet Rd               |
| (155)   | Old Naches Hwy<br>Lowry Rd       | SR 12                             | 0.26 mi W of Kel-      |
| (156)   | Old Naches Hwy<br>(M.P. 4.49)    | SR 12/SR 410                      | Naches City Limits     |
| (157)   | Old Prosser Rd                   | Grandview City Limits (M.P. 0.00) | Pleasant Ave           |
| (158)   | Old Stage Way                    | Old Naches Hwy                    | Selah Naches Rd        |
| (159)   | Orchard Ave                      | Pear Ave                          | Mize Rd                |
| (160)   | Orchard Way                      | Wapato Rd, W                      | End                    |
| (161)   | Orchardvale Rd                   | Durham Rd                         | End                    |
| (162)   | Outlook Rd                       | 2nd Ave                           | 0.04 mi E of Price Rd  |
| (163)   | Outlook Rd<br>City Limits        | Sunnyside City Limits (M.P. 0.44) | 650 ft W of Sunnyside  |
| (164)   | Outlook Rd, N                    | Outlook Rd1                       | G St                   |
| (165)   | Outlook Rd, S                    | Outlook Rd                        | Yakima Valley Hwy      |
| (166)   | Palen Rd                         | Wampler Rd                        | Elmore Rd              |
| (167)   | Parish Rd                        | Selah Loop Rd                     | Guinan Loop Rd         |

|               |                    |   |  |
|---------------|--------------------|---|--|
| (168)         | Parker Hgts Rd, W  | Yakima Valley Hwy (NW intersection)                   | Parker Hgts Rd, E                              |
| (169)         | Pear Ave           | Summitview Ave  | Tieton Dr                                      |
| (170)         | Pecks Canyon Rd    | 0.23 mi W of Powerhouse Rd, W<br>(Yakima City Limits) | Scenic Dr                                      |
| (171)         | Pioneer Way        | Summitview Rd   | Cowiche Mill Rd                                |
| (172)         | Pleasant Ave       | Benton County Line                                    | Grandview City Limits                          |
| (M.P. 1.34)   |                    |   |  |
| (173)         | Pleasant Hill Rd   | Selah Hgts Rd   | 0.79 mi E of Selah Hgts<br><br>(City of Selah) |
| (174)         | Pleasant Valley Rd | Old Naches Hwy  | Pleasant Valley Pl                             |
| (175)         | Pomona Rd          | SR 823  | End  |
| (176)         | Pomona Rd, E       | Pomona Rd   | Firing Center Fence                            |
| (177)         | Powerhouse Rd, W   | Yakima City Limits (M.P. 1.21)                        | SR 12  |
| (178)         | Prospect Way       | 66th Ave, N   | Yakima City Limits                             |
| (M.P. 0.20)   |                    |   |  |
| (179)         | Pumphouse Rd       | Tecumseh Rd   | End  |
| (180)         | Ranger Rd          | Naches-Tieton Rd                                      | Naches Rd, S                                   |
| (181)         | Rankin Rd          | Selah Loop Rd   | End  |
| (182)         | Ray Symmonds Rd    | Sheets Rd   | Selah Rd, E                                    |
| (183)         | Reservoir Loop Rd  | Speyers Rd (S intersection)                           | Speyers Rd (N<br>intersection)                 |
| (184)         | Riverside Rd       | SR 24   | End  |
| (185)         | Rusk Rd            | 800 ft W of Fisher Rd.                                | Fisher Rd                                      |
| (186)         | Scenic Dr          | 68th Ave, N (City of Yakima)                          | 0.24 mi E of 80th Ave,<br>N                    |
| (187)         | Scoon Rd           | 0.16 mi S of Woodin Rd, E<br>(Sunnyside City Limits)  | Van Belle Rd                                   |
| (188)         | Scoon Rd           | Williamson Rd   | Chaffee Rd                                     |
| (189)         | Selah Loop Rd      | Goodlander Rd, E/Goodlander<br>Rd, W (City of Selah)  | Gore Rd  |
| (190)         | Selah Rd, E        | I-82  | 0.16 mi NE of Elton Rd                         |
| (191)         | Selah Naches Rd    | Old Naches Hwy  | Speyers Rd                                     |
| (192)         | Shaw Rd            | Wenas Rd, N   | Gibson Rd                                      |
| (193)         | Sheets Rd          | Selah Rd, E   | Ray Symmonds Rd                                |
| (194)         | Signal Peak Rd     | Fort Ext Rd   | White Swan Rd, W                               |
| (195)         | Slade Rd           | Crusher Canyon Rd                                     | Brigit Rd                                      |
| (196)         | Slavin Rd          | Cottonwood Canyon Rd                                  | End  |
| (197)         | Sorenson Rd        | 38th Ave, S   | 36th Ave, S                                    |
| (198)         | Southern Ave       | 0.39 mi before End of Rd                              | End  |
| (199)         | Speyers Rd         | 1.10 mi SE of Selah Naches Rd                         | Guinan Loop Rd                                 |
| (200)         | Spring Creek Rd    | 55 ft after Washington Ave, W                         | 40th Ave, S                                    |
| (201)         | Stein Rd           | Cottonwood Canyon Rd                                  | Zier Rd  |
| (202)         | Stone Rd           | Tieton Dr   | 0.28 mi W of Cook Rd                           |
| (203)         | Stover Rd, E       | Woodall Rd (Grandview City Limits<br>M.P. 0.76)       | 650 ft E of Grandview                          |
| City Limits   |                    |   |  |
| (204)         | Summitview Rd      | 0.07 mi S of Elliott Rd                               | 0.20 mi NW of Cowiche<br>Rd, N                 |
| (205)         | Swalley Ln         | Rutherford Rd   | End  |
| (206)         | Swan Rd            | Yakima Valley Hwy                                     | Edison Rd, W                                   |
| (207)         | T.P. Rd            | Firing Center Rd                                      | End  |
| (208)         | Terrace Hgts Dr    | Roza Hill Dr  | Norman Rd                                      |
| (209)         | Thompson Rd        | Naches Hgts Rd  | Summitview Rd                                  |
| (210)         | Thompson Rd        | Summitview Rd   | Cowiche Mill Rd                                |
| (211)         | Tieton Dr          | 0.11 mi W of Stone Rd                                 | 0.63 mi E of Bower Rd                          |
| (211.4)       | Tieton Rd, W       | Pongala Rd  | 0.25 miles west of<br>Pongala Rd               |
| (212)         | Track Rd, N        | 0.20 mi S of 2nd Ave, E                               | 0.29 mi S of 2nd Ave, E                        |
| (213)         | Track Rd, N        | 0.04 mi N of Egan Rd                                  | 0.05 mi S of Egan Rd                           |
| (City Limits) |                    |   |  |

|                       |                     |                                    |  |
|-----------------------|---------------------|------------------------------------|--|
| (214)<br>Limits       | Track Rd, N         | Wapato City Limits (M.P. 4.81)     | 650 ft S of Wapato City                    |
| (215)<br>(M.P. 11.28) | Track Rd, N         | 650 ft N of Toppenish City Limits  | Toppenish City Limits                      |
| (216)<br>City Limits  | Track Rd, S         | Toppenish City Limits (M.P. 0.00)  | 650 ft S of Toppenish                      |
| (217)                 | Tuttle Rd           | Appleway Rd                        | End  |
| (219)                 | Valley View Rd      | Old Naches Hwy                     | End  |
| (220)<br>Rd, N        | Van Belle Rd        | 0.15 mi E of Price Rd              | 0.25 mi E of Outlook                       |
| (221)<br>Limits       | Vance Rd            | Mabton City Limits (M.P. 0.11)     | 650 ft N of Mabton City                    |
| (222)                 | Vertner Rd          | Scenic Dr                          | End  |
| (223)                 | Wampler Rd          | Buena Loop Rd                      | Palen Rd                                   |
| (224)<br>Limits       | Wapato Rd, E        | Wapato City Limits (M.P. 0.17)     | 650 ft E of Wapato City                    |
| (225)                 | Wapato Rd, S        | SR 97                              | 0.17 mi S of South St                      |
| (226)<br>Ave          | Wapato Rd, W        | Wapato City Limits (M.P. 0.00)     | 0.10 mi W of Kamiakin                      |
| (227)                 | Ward Rd             | SR 97                              | McDonald Rd, E                             |
| (228)                 | Warrior Rd          | Roza Hill Dr                       | Bittner Rd                                 |
| (229)<br>(M.P. 0.34)  | Washington St       | McDonald Rd, E                     | Toppenish City Limits                      |
| (230)<br>City         | Washout Rd          | Sunnyside City Limits (M.P. 0.80)  | 0.25 mi N of Sunnyside                     |
| (231)                 | Wesley Rd           | White Swan Rd, W                   | Limits (M.P. 1.05)                         |
| (232)<br>Peak Rd      | White Swan Rd, W    | Birch Ave                          | Medicine Valley Rd                         |
| (233)                 | Wide Hollow Rd<br>S | 80th Ave, S (City of Yakima)       | 0.10 mi W of Signal                        |
| (234)                 | Wide Hollow Rd      | Dazet Rd                           | 0.25 mi W of 80th Ave,<br>(City of Yakima) |
| (235)<br>(M.P. 0.50)  | Willoughby Rd, N    | 650 ft N of Grandview City Limits  | Cottonwood Canyon Rd                       |
| (236)                 | Willowlawn Rd       | Stone Rd                           | Grandview City Limits                      |
| (237)<br>City Limits  | Wilson Hwy          | Grandview City Limits (M.P. 2.66)  | Tieton Dr                                  |
| (238)<br>(M.P. 33.74) | Yakima Valley Hwy   | 0.50 mi W of Grandview City Limits | 650 ft N of Grandview                      |
| (239)<br>Yakima)      | Zier Rd             | Dazet Rd                           | Grandview City Limits                      |
| (240)                 | Zimmerman Rd        | Naches Hgts Rd                     | 80th Ave, S (City of<br>Weikel Rd          |

(e) Forty miles per hour on the following county roads:

|                     | <u>Road</u>      | <u>From</u>                    | <u>To</u>          |
|---------------------|------------------|--------------------------------|--------------------|
| (1)                 | 52nd Ave, S      | Ahtanum Rd                     | Washington Ave, W  |
| (2)                 | 74th Ave, S      | McCullough Rd                  | Ahtanum Rd         |
| (3)                 | 79th Ave, S      | Ahtanum Rd                     | Ahtanum Rd, S      |
| (4)                 | Ahtanum Rd       | 64th Ave, S                    | 79th Ave, S        |
| (5)                 | Ames Rd          | Wenas Rd, N                    | Nagler Rd          |
| (6)                 | Barkes Rd, N     | Wapato Rd, W                   | End                |
| (7)                 | Bowers Rd        | Olson Rd                       | Tieton Dr          |
| (8)<br>(M.P. 7.56)  | Branch Rd        | 470 ft E of Harrah Town Limits | Harrah Town Limits |
| (9)<br>Town Limits  | Branch Rd        | Harrah Town Limits (M.P. 8.03) | 470 ft W of Harrah |
| (10)                | Chaffec Rd       | Maple Grove Rd                 | Scoon Rd           |
| (11)<br>(M.P. 2.19) | Donald-Wapato Rd | 740 ft N of Wapato City Limits | Wapato City Limits |

|      |  |  |   |
|------|--|--|---|
| (12) | Emerald Rd<br>Rd, S                          | Granger City Limits (M.P. 0.80)          | 1.10 mi W of Emerald                          |
| (13) | Emerald Rd                                   | Snipes Pump Rd                           | Alexander Rd                                  |
| (14) | Gore Rd                                      | Hexon Rd                                 | Anderson Rd                                   |
| (15) | Grandridge Rd<br>(M.P. 0.96)                 | Mountainview Ave                         | Grandview City Limits                         |
| (16) | Gurley Rd                                    | Yakima Valley Hwy                        | Liberty Rd                                    |
| (17) | Harrah Rd<br>(M.P. 3.50)                     | 470 ft N of Harrah Town Limits           | Harrah Town Limits                            |
| (18) | Harrah Rd<br>Limits                          | Harrah Town Limits (M.P. 4.12)           | 470 ft S of Harrah Town                       |
| (19) | Hudson Rd                                    | 0.40 mi W of Liberty Rd                  | Liberty Rd                                    |
| (20) | Hudson Rd, W<br>Valley Hwy<br><br>M.P. 0.79) | Yakima Valley Hwy                        | 0.79 W of Yakima<br><br>(Zillah City Limits - |
| (21) | McCullough Ln                                | 79th Ave, S                              | 74th Ave, S                                   |
| (23) | Midvale Rd<br>(M.P. 2.87)                    | Angle Rd                                 | Sunnyside City Limits                         |
| (24) | Naches-Wenas Rd<br>Hwy                       | Old Naches Hwy                           | 1.00 mi E of Old Naches                       |
| (25) | Nagler Rd                                    | Ames Rd                                  | Wenas Rd, N                                   |
| (26) | Olson Rd                                     | Tieton Dr                                | Carvo Rd                                      |
| (28) | Postma Rd                                    | Birchfield Rd                            | Beaudry Rd                                    |
| (29) | Roza Dr                                      | Cutler Way (City of Zillah)              | Yakima Valley Hwy                             |
| (30) | Roza Hill Dr<br>Maintenance                  | Terrace Hgts Dr                          | End of County                                 |
| (31) | Scoon Rd<br>Canal (M.P. 1.67)                | Van Belle Rd                             | Sunnyside Irrigation                          |
| (32) | Selah Hgts Rd                                | Mapleway Rd                              | Selah Naches Rd                               |
| (33) | Selah Loop Rd                                | Gore Rd                                  | Guinan Loop Rd                                |
| (34) | Sheller Rd                                   | 0.24 mi W of Kriner Rd                   | SR 241  |
| (35) | St Hilaire Rd                                | 0.10 mi S of Bittner Rd                  | Norman Rd, E                                  |
| (36) | Summitview Ave<br>Rd/Summitview Ext Rd       | 96th Ave, N (City of Yakima)             | Summitview                                    |
| (37) | Taylor Rd<br>Loop Rd                         | Selah Loop Rd                            | 2,660 ft W of Selah                           |
| (38) | Terrace Hgts Dr                              | 0.23 mi W of Butterfield Rd              | Roza Hill Dr                                  |
| (39) | Thorp Rd<br>Rd                               | Gamache Rd.                              | 2.41 mi W of Gamache                          |
| (40) | Tieton Dr<br>S                               | 350 ft W of 96th Ave, S (City Of Yakima) | 0.12 mi W of 96th Ave,                        |
| (41) | University Pkwy                              | Terrace Hgts Dr                          | SR 24   |
| (42) | Wcikel Rd                                    | Naches Hgts Rd                           | Summitview Rd                                 |
| (43) | Wenas Rd, N                                  | SR 823                                   | 0.25 mi W of Gibson Rd                        |
| (44) | White Rd                                     | Mieras Rd                                | Bittner Rd                                    |
| (45) | Woodall Rd                                   | Grandview City Limits (M.P. 0.63)        | Woodworth Rd                                  |
| (46) | Yakima Valley Hwy<br>Loop Rd                 | 0.13 mi NW of Lombard Loop Rd            | 0.50 mi E of Lombard                          |

(f) Forty-five miles per hour on the following county roads:

|     | <u>Road</u>       | <u>From</u>                    | <u>To</u>              |
|-----|-------------------|--------------------------------|------------------------|
| (1) | Bucna Rd          | 0.15 mi S of Yakima Valley Hwy | I-82                   |
| (2) | Carlson Rd        | Occidental Rd                  | Gilbert Rd             |
| (3) | Carpenter Rd      | Beam Rd                        | Liberty Rd, N          |
| (4) | Chayne Rd         | Highland Dr                    | Gilbert Rd             |
| (5) | Liberty Rd, N     | Carpenter Rd                   | Zillah Dr, E           |
| (6) | Mize Rd           | Orchard Ave                    | Tieton Dr              |
| (7) | Mize Rd, N        | Orchard Ave                    | Marble Rd              |
| (8) | Summitview Ext Rd | Mize Rd, N                     | Summitview Rd          |
| (9) | White Swan Rd, W  | 0.10 mi W of Signal Peak Rd    | 0.07 mi W of Wesley Rd |

|              |                   |                                    |                                   |
|--------------|-------------------|------------------------------------|-----------------------------------|
| (10)         | Wide Hollow Rd    | 0.25 mi W of 80th Ave              | Dazet Rd                          |
| (11)         | Wide Hollow Rd    | Cottonwood Canyon Rd               | Stone Rd                          |
| (12)         | Yakima Valley Hwy | 540 ft W of Sunnyside City Limits  | Sunnyside City Limits             |
| (M.P. 26.91) |                   |                                    |                                   |
| (13)         | Yakima Valley Hwy | Sunnyside City Limits (M.P. 30.29) | 540 ft E of Sunnyside City Limits |

(g) Fifty miles per hour on the following county roads:

|             | <u>Road</u>      | <u>From</u>                      | <u>To</u>                     |
|-------------|------------------|----------------------------------|-------------------------------|
| (1)         | Fort Simcoe Rd   | Hawk Rd                          | State Park Entrance           |
| (M.P. 4.70) |                  |                                  |                               |
| (2)         | Boundary Rd      | Looney Rd                        | Sklow Rd                      |
| (3)         | Hawk Rd          | White Swan Rd, W                 | Fort Simcoe Rd                |
| (4)         | Konnowac Pass Rd | Konnowac Pass "Y" Rd             | 800 ft N of Yakima Valley Hwy |
| (5)         | Larue Rd         | Lateral B Rd                     | Harrah Rd                     |
| (6)         | Mountainview Rd  | Old Prosser Rd                   | County Line Rd, S             |
| (7)         | Naches Rd, S     | Naches-Tieton Rd                 | Lewis Rd                      |
| (8)         | Naches-Tieton Rd | Cowiche Rd, N                    | Naches Rd, S                  |
| (9)         | Postma Rd        | Beane Rd                         | End                           |
| (10)        | Slavin Rd        | Ahtanum Rd                       | Cottonwood Canyon Rd          |
| (11)        | Summitview Rd    | Summitview Ave/Summitview Ext Rd | 0.07 mi S of Elliot Rd        |
| (12)        | Summitview Rd    | 0.20 mi NW of Cowiche Rd, N      | Hatton Rd                     |
| (13)        | Tieton Dr        | 0.12 mi W of 96th Ave, S         | 0.11 mi W of Stone Rd         |
| (14)        | Zier Rd          | Moore Rd                         | Stein Rd                      |

(h) Fifty-five miles per hour on the following county roads:

|                 | <u>Road</u>       | <u>From</u>                       | <u>To</u>                          |
|-----------------|-------------------|-----------------------------------|------------------------------------|
| (1)             | Curtis St         | 0.01 mi S of Elm Ave              | Fort Rd                            |
| (2)             | Donald-Wapato Rd  | I-82                              | 740 ft N of Wapato City Limits     |
| (3)             | Fort Rd           | Robbins Rd                        | 0.30 mi E of McKinley Rd, S        |
| (4)             | Fort Rd           | 0.32 mi W of McKinley Rd, S       | Curtis St                          |
| (7)             | Lateral A Rd      | SR 97                             | Fort Rd                            |
| (9)             | Yakima Valley Hwy | I-82                              | 0.13 mi NW of Lombard Loop Rd      |
| (10)            | Yakima Valley Hwy | 0.50 mi E of Lombard Loop Rd      | 0.05 mi S of Division Rd.          |
| (County Limits) |                   |                                   |                                    |
| (11)            | Yakima Valley Hwy | Barker Rd                         | Granger City Limits                |
| (M.P. 19.10)    |                   |                                   |                                    |
| (12)            | Yakima Valley Hwy | Granger City Limits (M.P. 19.32)  | 540 ft W of Sunnyside City Limits  |
| (13)            | Yakima Valley Hwy | 540 ft E of Sunnyside City Limits | 0.50 mi W of Grandview City Limits |

(i) No person shall operate a vehicle at a speed in excess of fifty miles per hour on any county road not specifically identified in this ordinance, as provided in RCW 46.61.400.

(j) No person shall operate a vehicle at a speed in excess of twenty-five miles per hour upon any county road designated by resolution of the County Commissioners as open to snowmobile traffic concurrently with motor vehicles.

(k) No person shall operate a vehicle at a speed in excess of twenty miles per hour upon the following county roads when flagged or flashing during school hours:

| <u>Road</u> | <u>From</u> | <u>To</u> |
|-------------|-------------|-----------|
|-------------|-------------|-----------|



|     |                               |                             |                         |
|-----|-------------------------------|-----------------------------|-------------------------|
| (1) | 41st St, N<br>Commonwealth Dr | Nola Loop Rd                | 120 ft N of             |
| (2) | Beaudry Rd                    | 730 ft S of Mieras Rd       | 640 ft N of School Rd   |
| (3) | Maple Ave                     | 350 ft W of Maple Ct        | 320 ft N of Maple Ct    |
| (4) | Roza Hill Dr                  | Terrace Hgts Dr             | Panorama Dr             |
| (5) | Signal Peak Rd                | 850 ft N of Fort Ext Rd     | 180 ft S of Walnut Ave  |
| (6) | Summitview Rd                 | 530 ft N of Cowiche City Rd | 240 ft S of Cowiche Rd, |
|     | N                             |                             |                         |
| (7) | Terrace Hgts Dr               | 40th St. S                  | Roza Hill Dr            |
| (8) | Wiley Rd, S                   | 90 ft S of Gilbert Rd       | 690 ft S of Gilbert Rd  |


SECTION 2. In the event that any section, or part of this Ordinance shall be declared invalid such holding shall not be construed as affecting the validity of any other part of this Ordinance.


SECTION 3. A new section is hereby added to the Yakima County Code which shall be designated Section 9.36.035 and provides as follows:


The Board of County Commissioners of Yakima County may by resolution provide for the temporary alteration of speed limits during road construction projects, which temporary alterations shall have the same effect as if they were included in section 9.36.032 of this chapter.


SECTION 4. This Ordinance shall become effective midnight on, October 1<sup>st</sup>, 2019.

ADOPTED by the Board of County Commissioners of Yakima County, Washington, the 10<sup>th</sup> day of September 2019.

  
Attest: Melissa Paul, Clerk of the Board

  
Michael D. Leita, Chairman

  
Norm Childress, Commissioner

 EXCUSED

\_\_\_\_\_  
Ron Anderson, Commissioner  
Constituting the Board of County Commissioners  
For Yakima County, Washington