

# BOARD OF YAKIMA COUNTY COMMISSIONERS

## ORDINANCE NO. 4-2020

**IN THE MATTER OF AMENDING THE YAKIMA COUNTY CODE PROVIDING FOR THE ERECTION AND MAINTENANCE OF CERTAIN TRAFFIC CONTROL DEVICES FOR YAKIMA COUNTY ROADS AND HIGHWAYS PROVIDING THAT ALL VEHICULAR TRAFFIC ON COUNTY ROADS AND STREETS SHALL BE REQUIRED TO STOP BEFORE ENTERING AN INTERSECTION WITH A COUNTY ARTERIAL: PROVIDING WHERE TWO OR MORE COUNTY ARTERIALS INTERSECT WHICH VEHICULAR TRAFFIC WILL STOP BEFORE ENTERING THE INTERSECTION: PROVIDING AT CERTAIN NON-ARTERIAL INTERSECTIONS WHICH VEHICULAR TRAFFIC WILL STOP BEFORE ENTERING THE INTERSECTION: PROVIDING AT CERTAIN COUNTY ROAD ROADWAY-RAIL INTERSECTIONS THAT ALL TRAFFIC ON THE COUNTY ROAD WILL STOP BEFORE ENTERING THE INTERSECTION: PROVIDING AT CERTAIN COUNTY ROAD INTERSECTIONS WHICH TRAFFIC WILL YIELD RIGHT OF WAY BEFORE ENTERING THE INTERSECTIONS:**

**BE IT HEREBY IS ORDAINED** by the Board of County Commissioners of Yakima County, Washington, that:

**Section 1. This ordinance is enacted in exercise of the police powers of Yakima County and the State of Washington, for the protection and preservation of the public health safety and welfare.**

**Section 2. Yakima County Code Section 9.14.020 is hereby amended as follows:**

All vehicular traffic on Yakima County roads and streets classified in the County Road Inventory System (CRIS) as an Urban Access or a Rural Access shall be required to stop before entering an intersection with Yakima County roads and streets classified in the County Road Inventory System (CRIS) as an Urban Principal Arterial, Urban Minor Arterial, Urban Collector Arterial, Rural Major Collector or Minor Collector.

Abbreviations used:

Access (Accs)	Extension (Ext)	Place (Pl)
Avenue (Ave)	Heights (Hgts)	Road (Rd)
Bridge (Br)	Highway (Hwy)	South (S)
Burlington Northern Santa Fe (BNSF)	Interstate (I-)	Southwest (SW)
Center (Ctr)	Lane (Ln)	State Route (SR)
Circle (Cir)	North (N)	Street (St)
Court (Ct)	Not Assigned (N/A)	West (W)
Drive (Dr)	Parkway (Pkwy)	
East (E)	Pavement (Pvmt)	

**Section 3. Yakima County Code Section 9.14.030 is hereby amended as follows:**

The following listed intersections of county roads state which vehicular traffic shall stop before entering an intersection and it is hereby ordered and established as stated:

	<b>Intersection</b>	<b>Log #</b>	<b>M.P.</b>	<b>Stopping Traffic</b>
(1)	1st Ave, S (Zillah)/Yakima Valley Hwy	66780	1.20	1st Ave, S (Zillah)
(2)	1st St (White Swan)/Walnut Ave	55230	0.34	1st St (White Swan)
(3)	2nd Ave (Parker)/Main St	50480	0.03	2nd Ave (Parker)/Main St
(4)	2nd Ave, E (Parker)/Track Rd, N	50460	0.09	2nd Ave, E (Parker)
(5)	5th Ave, S/Meadowbrook Rd	35890	0.12	5th Ave, S
(6)	8th Ave, S/Meadowbrook Rd	35710	0.00	8th Ave, S
(7)	15th St, N/Hartford Rd	45250	0.00	15th St, N
(8)	15th St, N/Marsh Rd	45250	0.33	15th St, N
(9)	16th Ave, S/Gilbert Rd	30490	3.00	16th Ave, S
(10)	26 <sup>th</sup> St, N/Business Ln	40440	0.00	26 <sup>th</sup> St, N
(11)	40th Ave, S/Spring Creek Rd	35550	0.00	40th Ave, S
(12)	41st St, S/Gun Club Rd	40410	1.01	41st St, S
(13)	42nd Ave, S/McCullough Rd	35570	0.00	42nd Ave, S
(14)	44th Ave, S/Spring Creek Rd	35090	0.00	44th Ave, S
(15)	52nd Ave, S/Ahtanum Rd	34990	0.00	52nd Ave, S
(16)	52nd Ave, S/Washington Ave, W (City of Yakima)	34990	0.88	52nd Ave, S
(17)	62nd Ave, S/Meadowbrook Rd	33140	1.16	62nd Ave, S
(18)	74th Ave, S/Ahtanum Rd	33340	0.00	74th Ave, S
(19)	78th Ave, S/Ahtanum Rd	33190	0.00	78th Ave, S
(20)	79th Ave, S/Ahtanum Rd	33170	0.00	79th Ave, S
(21)	79th Ave, S/Ahtanum Rd, S	33170	1.59	79th Ave, S
(22)	84th Ave, S/Coolidge Rd (City Of Yakima)	33730	0.00	84th Ave, S
(25)	Aaron Rd/Gamache Rd	40650	0.00	Aaron Rd
(26)	Abby Ln/Buena Loop Rd	68350	0.00	Abby Ln
(27)	Ackley Rd/Powerhouse Rd, W	10010	0.05	Ackley Rd
(28)	Ahtanum Rd, S/Wiley Rd, S	30720	0.00	Ahtanum Rd, S
(29)	Ahtanum Rd, S/Wiley Rd, S	33320	3.29	Ahtanum Rd, S
(30)	Alderdale Rd/Glade Rd	71050	0.00	Alderdale Rd
(31)	Alexander Ext Rd/County Line Rd, N	62400	2.52	Alexander Ext Rd
(32)	Alexander Rd (City of Sunnyside)/Emerald Rd /Midvale Rd (City of Sunnyside)	N/A	N/A	Alexander Rd (City of Sunnyside)/Emerald Rd
(33)	Alexander Rd, E/Ray Rd	62560	0.36	Alexander Rd, E
(34)	Alexander Rd, E/Puterbaugh Rd N	62560	1.38	Alexander Rd, E
(35)	Allen Rd, E/Ray Rd	61920	1.07	Allen Rd, E
(36)	American Fruit Rd/Ahtanum Rd, S	30230	0.00	American Fruit Rd
(37)	Apple Way Rd/Track Rd	24320	0.50	Apple Way Rd
(38)	Appleway Rd/Grandview Pvmr Rd	61090	0.00	Appleway Rd
(39)	Appleway Rd/Charvet Rd	61090	1.01	Appleway Rd
(40)	Apricot Rd/Grandridge Rd	60800	0.51	Apricot Rd
(41)	Apricot Rd/County Line Rd, S	60800	2.04	Apricot Rd
(42)	Archie Rd/Lampe Rd	12380	0.00	Archie Rd
(43)	Arms Rd/Hudson Rd	63610	1.00	Arms Rd
(44)	Arms Rd/Brien Rd/Van Belle Rd	63610	2.01	Arms Rd/Brien Rd
(45)	Arms Rd, N/Knowles Rd, W/Knowles Rd	66510	0.00	Arms Rd, N
(46)	Arrowsmith Rd/Scoon Rd	64500	1.00	Arrowsmith Rd
(47)	Arrowsmith Rd/Washout Rd	64500	2.01	Arrowsmith Rd
(48)	Asahel Curtis Dr/Walnut Ln	61230	0.37	Asahel Curtis Dr
(49)	Ashue Rd/Kays Rd	51850	0.00	Ashue Rd
(50)	Ashue Rd/Lateral 1 Rd	51850	1.01	Ashue Rd
(51)	Ashue Rd/Marion Drain Rd	51850	11.30	Ashue Rd
(52)	Baese Rd/Upland Way	24690	0.00	Baese Rd
(53)	Bagley Dr/Beckner Rd	64810	0.24	Bagley Dr
(54)	Bagley Rd/Cherry Hill Rd (City of Granger)	63450	0.00	Bagley Rd
(55)	Baker Rd/McGonagle Rd	12050	0.98	Baker Rd
(56)	Barkes Rd/Barkes Rd, N/Wapato Rd, W	54950	5.02	Barkes Rd/Barkes Rd, N
(57)	Barkes Rd, N/Barkes Rd/Wapato Rd, W	54960	0.00	Barkes Rd, N/Barkes Rd
(58)	Barnhill Rd/Cherry Hill Rd	63440	0.00	Barnhill Rd
(59)	Basalt Way/Galloway Dr	10700	0.00	Basalt Way
(60)	Beam Rd/Yakima Valley Hwy	60410	0.00	Beam Rd
(62)(61)	Beam Rd/Van Belle Rd	60410	0.34	Beam Rd
(63)(62)	Beam Rd/Gurley Rd	60410	2.37	All Way Stop
(64)(63)	Beam Rd/Zillah Dr, E	60410	4.36	Beam Rd
(65)(64)	Beane Rd/Postma Rd	40250	0.00	Beane Rd
(66)(65)	Beane Rd/Deeringhoff Rd	40250	0.92	Beane Rd
(67)(66)	Beane Rd/Desmarais Rd	40250	1.92	Beane Rd

(68)(67)	Beauchene Rd/Birchfield Rd	40760	0.00	Beauchene Rd
(69)(68)	Beaudry Rd/Mieras Rd	42250	1.04	All Way Stop
(70)(69)	Beaudry Rd/Beauchene Rd	42250	2.97	Beaudry Rd
(71)(70)	Beaudry Rd/Gamache Rd	42250	3.47	Beaudry Rd
(71)	<b>Becker Rd/McDonald Rd</b>	<b>50950</b>	<b>0.00</b>	<b>Becker Rd SE leg/McDonald Rd NW leg</b>
(72)	Beffa Rd/Dillely Rd	26550	1.01	Beffa Rd
(73)	Beffa Rd/Hambelton Rd	26550	1.52	Beffa Rd
(74)	Bella Terra Rd/Barbee Rd	67890	0.71	Bella Terra Rd
(75)	Berney Rd/Belma Rd	61290	0.00	Berney Rd
(76)	Bertsch Cir/Bertsch Cir	13450	0.23	Bertsch Cir
(77)	Bethel Ridge Rd/Nile Rd	15510	0.00	Bethel Ridge Rd
(78)	Bethany Rd/Alexander Ext Rd	62070	2.45	Bethany Rd
(79)	Bethany Rd/Sheller Rd	62070	4.38	Bethany Rd
(80)	Bethany Rd/S.L.I. Rd	62070	6.44	Bethany Rd
(82)	Bethany-Alexander Y/Bethany Rd	62340	0.00	Bethany-Alexander Y
(83)	Birch Ave/Birch Ave, E/Curtis St	55190	0.00	Birch Ave/Birch Ave, E
(84)	Birch Ave, E/Birch Ave/Curtis S	55590	0.00	Birch Ave, E/Birch Ave
(85)	Birchfield Ln/Birchfield Rd	40180	0.30	Birchfield Ln
(86)	Birchfield Rd/Thorp Rd/Gamache Rd	40150	3.51	Birchfield Rd
(87)	Birchfield Rd, W/Keys Rd, S	40340	0.14	Birchfield Rd, W
(88)	Birchfield Rd, W/University Pkwy	40340	0.39	Birchfield Rd, W
(89)	Birchfield Rd, W/Birchfield Rd	40340	1.15	Birchfield Rd, W
(90)	Bishop Rd/Wendell Phillips Rd	61540	0.00	Bishop Rd
(91)	Bishop Rd/Midvale Rd	61540	2.06	Bishop Rd
(92)	Bittner Rd/Wendt Rd	41640	0.57	Bittner Rd
(93)	Bittner Rd/St Hilaire Rd	41640	3.63	All Way Stop
(94)	Blackburn Rd/Wampler Rd	68450	0.00	Blackburn Rd
(95)	Blackstone Crt/Boulder Way	44920	0.00	Blackstone Crt
(96)	Blaine Rd/Orchardvale Rd	63500	0.86	Blaine Rd
(97)	Blaine Rd/Hudson Rd, W	63500	2.51	Blaine Rd
(98)	Bliss Rd/Darby Rd	68050	0.50	Bliss Rd
(99)	Blue Goose Rd/Highland Dr	67850	0.00	Blue Goose Rd
(100)	Blue Goose Rd/Gilbert Rd	67850	0.91	Blue Goose Rd
(101)	Blue Heron Rd/Parton Rd	70430	0.00	Blue Heron Rd
(105)	Blue Light Rd/Donoho Rd	70710	1.02	Blue Light Rd
(106)	Borton Rd/Gilbert Rd	30950	0.96	Borton Rd
(110)	Boulder Way/Maple Ave	44940	0.00	Boulder Way
(111)	Boulder Way/Mt Aix Way, N	44940	0.17	Boulder Way
(112)	Boulder Way/57 <sup>th</sup> Street, N	44940	0.44	Boulder Way
(116)	Bowers Rd/Olson Rd	31570	0.00	Bowers Rd
(117)	Boyd Rd/Freimuth Rd	14960	0.00	Boyd Rd
(118)	Braden Rd/Tear Rd	62410	1.02	Braden Rd
(119)	Branch Rd/Wapato Rd, S	50100	1.83	Branch Rd
(120)	Branch Rd/Lateral A Rd	50100	4.81	Branch Rd
(121)	Branch Rd/Brownstown Rd	50100	10.87	Branch Rd
(122)	Branch Rd/White Swan Rd, N	50100	16.58	Branch Rd
(123)	Branch Rd/Wesley Rd	50100	17.89	Branch Rd
(124)	Branch Rd, E/Track Rd, N	50080	1.36	Branch Rd, E
(125)	Brathovde Rd/Graber Rd	12450	0.81	Brathovde Rd
(126)	Breaum Rd/Eschbach Rd	13650	0.00	Breaum Rd
(127)	Brewer Rd/Cherry Lane Rd	61130	0.54	Brewer Rd
(128)	Brewer Rd/Hickory Rd	61130	0.68	Brewer Rd
(129)	Bridgeman Rd/Van Belle Rd	65330	1.52	Bridgeman Rd
(130)	Bridle Ln/Terrace Hgts Dr	41900	0.00	Bridle Ln
(131)	Bridle Way/Terrace Hgts Dr/Bittner Rd	41890	0.00	Bridle Way/Terrace Hgts Dr
(132)	Brigit Rd/Slade Rd/Mapleway Rd	10830	0.00	All Way Stop
(133)	Brown Rd/Evans Rd	54150	1.00	Brown Rd
(134)	Brownstown Rd/Wapato Rd, W	54470	0.00	Brownstown Rd.
(135)	Brownstown Rd/Fort Rd	54470	5.01	Brownstown Rd
(136)	Buchanan Rd/Brathovde Rd	12360	0.00	Buchanan Rd
(137)	Buena Loop Rd/Wampler Rd	68400	0.51	Buena Loop Rd
(138)	Buena Rd/Yakima Valley Hwy	68540	0.00	Buena Rd
(139)	Buena Rd/Yakima Valley Hwy	68540	1.10	Buena Rd
(140)	Buffalo Rd/Gibson Rd.	14540	0.00	Buffalo Rd
(141)	Burman Way/Morrier Ln	42320	0.11	Burman Way

(142)	Bus Rd/Foxx Rd	71450	1.05	Bus Rd
(144)	Butterfield Rd/33rd St, N	45050	1.35	Butterfield Rd
(145)	Byron Hill Rd/Township Rd	71350	0.00	Byron Hill Rd
(146)	Camfield Rd/Old Stage Way	13050	0.00	Camfield Rd
(147)	Campbell Ln/Evans Rd	54750	0.98	Campbell Ln
(148)	Campbell Rd/Marion Drain Rd	51750	0.04	Campbell Rd
(149)	Campbell Rd/Wapato Rd, W	51750	8.55	Campbell Rd
(150)	Campbell Rd/Jones Rd	51750	9.56	Campbell Rd
(151)	Canyon Rd/Robinson Rd, W	60650	1.05	Canyon Rd
(152)	Canyon Rd, N/Terrace Hgts Dr	44650	0.00	Canyon Rd, N
(153)	Canyon Rd, N/Roza Hill Dr	44650	0.27	Canyon Rd, N
(154)	Canyon Rd, N/Channel Dr	44650	0.57	Canyon Rd, N
(155)	Canyon Rd, W/Cottonwood Canyon Rd	31140	0.00	Canyon Rd, W
(156)	Carlson Dr/90th Ave, S	33280	0.00	Carlson Dr
(157)	Carson Rd/Rutherford Rd	30690	0.50	Carson Rd
(158)	Castlemountain Ct/57th St, N	44720	0.00	Castlemountain Ct
(159)	Cemetery Rd/Van Belle Rd	64770	0.75	Cemetery Rd
(160)	Centennial Dr, W/Schooley Rd	66980	0.00	Centennial Dr, W
(161)	Chaffee Rd/Outlook Rd, N	60400	0.00	Chaffee Rd
(162)	Chaffee Rd/Scoon Rd	60400	4.00	Chaffee Rd
(163)	Chambers Rd/Meyers Rd	70400	0.00	Chambers Rd
(164)	Channel Dr/Sky Vista Ave, N	44630	0.00	Channel Dr
(165)	Channel Dr/Mt Aix Way/Mt. Aix Way, N	44630	0.18	Channel Dr
(166)	Channel Dr/57th St, N	44630	0.43	Channel Dr
(167)	Chapelle Rd/Dekker Rd	66300	1.29	Chapelle Rd
(168)	Charron Rd, E/Walters Rd	41000	0.00	Charron Rd, E
(169)	Charron Rd, E/Faucher Rd	41000	0.90	Charron Rd, E
(170)	Charvet Rd/Chestnut Rd	61020	0.00	Charvet Rd
(171)	Charvet Rd, W/Grey Rd	61320	0.00	Charvet Rd, W
(172)	Chase Rd/Euclid Rd, S	60740	2.04	Chase Rd
(173)	Chestnut Rd/Hickory Rd/Charvet Rd/ Cherry Ln Rd	61060	0.00	Chestnut Rd/Hickory Rd
(174)	Cheyne Rd (S leg City of Zillah)/Yakima Valley Hwy	67450	0.50	Cheyne Rd (S. leg City of Zillah)
(176)	Church Rd/Carlson Rd	31000	0.50	Church Rd
(177)	Chute Rd/Hudson Rd	64150	0.00	Chute Rd
(178)	Cleman Dr/Old Naches Hwy	15800	0.00	Cleman Dr
(179)	Cleman Dr/Cleman Dr	15800	0.38	Cleman Dr
(180)	Coe Rd/Kays Rd	52130	0.00	Coe Rd
(181)	Coe Rd/Lateral 1 Rd	52130	0.99	Coe Rd
(183)	Commonwealth Rd/41st St, N	45910	0.00	Commonwealth Rd
(184)	Commonwealth Rd/33rd St, N	45910	0.77	Commonwealth Rd
(185)	Concord Dr/Gap Rd	63120	0.00	Concord Dr
(186)	Coombs Rd/Mieras Rd	40310	0.00	Coombs Rd
(187)	Coombs Rd/Postma Rd	40310	1.00	Coombs Rd
(188)	Cornell Rd/Dayton Rd	62200	0.51	Cornell Rd
(189)	Cornue Rd/Houghton Rd, E	66450	0.00	Cornue Rd
(190)	Corriedale Rd, N/Pomona Rd, E	47810	0.00	Corriedale Rd, N
(191)	Corriedale Rd, S/Pomona Rd, E	47830	0.00	Corriedale Rd, S
(192)	Cottonwood Canyon Rd/Wide Hollow Rd	30600	0.00	Cottonwood Canyon Rd
(193)	Cottonwood Canyon Rd/Slavin Rd	30600	8.56	Cottonwood Canyon Rd
(194)	Cottonwood Rd, N/Cottonwood Canyon Rd	31200	0.00	Cottonwood Rd, N
(195)	Cottonwood Rd, N/Stone Rd	31200	1.30	Cottonwood Rd, N
(196)	County Line Rd/Matsen Rd	70700	0.00	County Line Rd
(197)	County Line Rd, N/Sheller Rd	65450	0.00	County Line Rd, N
(199)	Cowiche Canyon Ln/Cowiche Canyon Rd	23990	0.00	Cowiche Canyon Ln
(200)	Cowiche Mill Rd/Summitview Rd	24440	0.00	Cowiche Mill Rd
(201)	Cowiche Rd, N/Summitview Rd	25450	0.00	Cowiche Rd, N
(202)	Cowiche Rd, N/Naches-Tieton Rd	25450	1.92	Cowiche Rd, N
(203)	Crest Acres Ln/Pecks Canyon Rd	23760	0.00	Crest Acres Ln
(204)	Crusher Canyon Rd/Mapleway Rd	10880	0.00	Crusher Canyon Rd
(205)	Curlew Rd/Meyers Rd, N (City of Toppenish)	70440	0.00	Curlew Rd
(206)	Cutoff Rd/Rest Haven Rd	45370	0.19	Cutoff Rd
(207)	Cynthia Crt/Canyon Rd	43720	0.00	Cynthia Crt
(208)	Dahl Rd/Schuller Grade	24100	0.00	Dahl Rd

(209)	Danner Rd/Forney Rd	24310	0.00	Danner Rd
(210)	Darby Rd/Bonair Rd, N	68000	0.00	Darby Rd
(211)	Darby Rd/White Rd	68000	0.75	Darby Rd
(212)	Darby Rd, W/White Rd	68020	0.00	Darby Rd, W
(213)	Dayton Rd/Pleasant Ave	62210	0.00	Dayton Rd
(214)	Dazet Rd/Wide Hollow Rd	32890	0.00	Dazet Rd
(215)	Dazet Rd/Zier Rd	32890	0.50	All Way Stop
(216)	Dazet Rd/Occidental Rd	32890	1.26	Dazet Rd
(217)	Deering Rd/Brown Rd, N	54200	0.00	Deering Rd
(218)	Dekker Rd/Van Belle Rd	66370	5.05	Dekker Rd
(219)	Dekker Rd/Yakima Valley Hwy	66370	5.85	Dekker Rd
(220)	Den Boer Rd/Stover Rd	61750	0.00	Den Boer Rd
(221)	Desmarais Rd/Faucher Rd	40100	0.00	Desmarais Rd
(222)	Dilley Rd/Noye Rd	26400	0.00	Dilley Rd
(223)	Ditter Rd/Nagler Rd	12310	0.00	Ditter Rd
(224)	Division Rd/Yakima Valley Hwy	66820	0.00	Division Rd
(225)	Division Rd/Granger Rd, N	66820	2.21	Division Rd
(226)	Division Rd/Larue Rd	74850	0.00	Division Rd
(227)	Donald-Wapato Rd/Yakima Valley Hwy	50180	0.00	Donald-Wapato Rd
(228)	Drainbank Rd/Barnhart Rd	73600	1.55	Drainbank Rd
(229)	Draper Rd/Ahtanum Rd	32930	0.00	Draper Rd
(230)	Draper Rd/Occidental Rd	32930	0.66	Draper Rd
(231)	Duffield Rd, E/St. Hilaire Rd	41560	1.00	Duffield Rd, E
(232)	Dwinell Rd/Holaday Rd	61350	0.00	Dwinell Rd
(233)	Dwinell Rd/McGee Rd	61350	0.50	Dwinell Rd
(234)	E St, E/Yakima Valley Hwy	60170	0.00	E St, E
(235)	Eagle Rd/Shield Rd	53400	0.00	Eagle Rd
(236)	Eagle Rd/Brown Rd	53400	0.99	Eagle Rd
(237)	Eaker Rd/Thacker Rd	66650	0.87	Eaker Rd
(238)	Edison Rd, E/Bethany Rd	62700	3.23	Edison Rd, E
(239)	Elenbaas Rd/Hudson Rd, W	63560	0.00	Elenbaas Rd
(240)	Elm St/Old Prosser Y Rd	62190	1.59	Elm St, EB
(241)	Elm St/Old Prosser Rd	62190	1.61	Elm St
(242)	Elmore Rd/Buena Loop Rd	68420	0.00	Elmore Rd
(243)	Elton Rd/Sheets Rd	47010	1.31	Elton Rd
(244)	Emerald Rd/Wendell Phillips Rd	60300	7.38	Emerald Rd
(245)	Emerald Rd/Alexander Rd (City of Sunnyside)	60300	9.46	Emerald Rd/Alexander Rd (City
(246)	Emerald Rd, S/Murray Rd	61470	2.03	Emerald Rd, S
(247)	Emma Ln/42nd Ave, S	35680	0.51	Emma Ln
(248)	Estes Rd/101st Ave, S	32590	0.00	Estes Rd
(249)	Evans Rd/Evans Rd, E/Lateral B Rd	53200	0.00	Evans Rd/Evans Rd, E
(250)	Evans Rd/Wesley Rd/Old Maid Rd	53200	12.17	Evans Rd
(251)	Evans Rd, E/Evans Rd/Lateral B Rd	53220	0.00	Evans Rd, E/Evans Rd
(252)	Factory Rd/Bethany Rd	62500	2.53	Factory Rd
(252.4)	Factory Rd/County Line Rd, N	62500	0.00	Factory Rd
(253)	Fern St/Allison Rd	71940	0.00	Fern St
(254)	Fernstrom Rd/Sunset Rd	24630	0.20	Fernstrom Rd
(255)	Ferson Rd/Alexander Rd, E	62550	0.97	Ferson Rd
(256)	Ferson Rd/Allen Rd, E	62550	1.49	Ferson Rd
(257)	Ferson Rd/Factory Rd	62550	2.02	Ferson Rd
(258)	Firing Center Rd/US Army Checkpoint	47300	0.73	Firing Center Rd
(259)	Fisk Rd/Douglas Rd	31240	1.48	Fisk Rd (S Leg)
(260)	Fordyce Rd, N/Phipps Rd	66050	0.00	Fordyce Rd, N
(261)	Fordyce Rd, N/Merz Rd, W/Merz Rd., E	66050	0.52	Fordyce Rd, N
(262)	Forney Rd/Livengood Rd/Cowiche Rd, N	24620	0.00	Forney Rd/Livengood Rd
(263)	Fort Ext Rd/Signal Peak Rd	50070	0.00	Fort Ext Rd
(264)	Fort Ext Rd/Fort Rd/Curtis S	50070	0.25	Fort Ext Rd
(265)	Fraleley Rd/Meyers Rd, N	75250	1.26	Fraleley Rd
(266)	Franklin Rd/Sharp Rd/Humphrey Rd	25640	0.76	Franklin Rd
(267)	Franks Rd/Rader Rd	65150	0.25	Franks Rd
(268)	Frayne Pl/Canyon Rd	43710	0.00	Frayne Pl
(269)	Frazer Rd/Hickory Rd	61070	0.00	Frazer Rd
(270)	Freimuth Rd/Huntzinger Rd, W	14970	0.00	Freimuth Rd
(271)	French Rd/Noye Rd/Rosenkranz Rd	26220	0.00	French Rd
(272)	Gala Dr/Ames Rd	12330	0.00	Gala Dr
(273)	Galloway Dr/Blossom Way	10600	0.76	Galloway Dr

(274)	Galloway Dr, N/Galloway Dr	10590	0.00	Galloway Dr, N
(275)	Gamache Rd/Laframboise Rd	40600	2.03	Gamache Rd
(276)	Gap Rd/Cherry Hill Rd	63180	0.00	Gap Rd
(277)	Gap Rd/Lester Rd, S	63180	6.39	Gap Rd
(278)	Ghormley Rd/Barrett Rd	31970	0.25	Ghormley Rd
(279)	Gibson Rd/Wenas Rd, N	14550	1.83	Gibson Rd
(280)	Gilbert Rd/Wiley Rd/Wiley Rd, S	30840	0.00	Gilbert Rd
(281)	Gilbert Rd/Ahtanum Rd	30840	0.93	Gilbert Rd
(282)	Gilbert Rd/Knight Hill Rd	67700	0.00	Gilbert Rd
(283)	Gilbert Rd/Cheyne Rd	67700	2.53	Gilbert Rd
(284)	Gilbert Rd/Roza Dr	67700	3.03	Gilbert Rd
(285)	Gleed Rd, E/Old Naches Hwy	13480	0.00	Gleed Rd, E
(286)	Gleed Rd, E/Old Naches Hwy Y Connection	13480	0.03	Gleed Rd, E
(287)	Gleed Rd, E/Gleed Rd, N	13480	0.73	Gleed Rd, E
(288)	Gleed Rd, E/Mapleway Rd	13480	0.85	Gleed Rd, E
(289)	Gleed Rd, N/Old Naches Hwy	13390	0.00	Gleed Rd, N
(290)	Gleed Rd, N/Mapleway Rd	13390	1.09	Gleed Rd, N
(291)	Goodman Rd/Meadowbrook Rd	30570	0.18	Goodman Rd
(292)	Gore Rd/Selah Loop Rd	10390	1.60	Gore Rd
(293)	Gore Rd, W/Gore Rd	10560	0.00	Gore Rd, W
(294)	Gore Rd, W/Selah Loop Rd	10560	0.08	Gore Rd, W
(295)	Grabenstein Rd/Collins Rd	12850	0.00	Grabenstein Rd
(296)	Grabenstein Rd/Parish Rd	12850	0.22	Grabenstein Rd
(297)	Granger Rd, N/Zillah Dr, E	63550	0.00	Granger Rd, N
(298)	Granger Rd, N/Yakima Valley Hwy	63550	2.01	Granger Rd, N
(299)	Granger Rd, N/Hudson Rd, W	63550	3.02	Granger Rd, N
(300)	Green Giant Rd/Snipes Pump Rd	61460	0.00	Green Giant Rd
(301)	Green Giant Rd/Snipes Pump Rd	61460	0.46	Green Giant Rd
(302)	Green Meadows/Galloway Dr	10690	0.00	Green Meadows
(303)	Green Valley Rd/Wendell Phillips Rd	60200	3.04	Green Valley Rd
(304)	Grey Rd/Belma Rd	61030	0.47	Grey Rd
(305)	Gulden Rd/Stettner Rd	71750	0.50	Gulden Rd
(306)	Gun Club Rd/University Pkwy	40400	0.00	Gun Club Rd
(307)	Gurley Rd/Yakima Valley Hwy	60230	0.00	Gurley Rd
(308)	Gurley Rd/Beam Rd	60230	1.09	All Way Stop
(309)	Gurley Rd/Dekker Rd	60230	3.12	Gurley Rd
(310)	Hahn Rd/Treener Rd	24950	0.27	Hahn Rd
(311)	Hall Rd/Mapleway Rd	13550	0.00	Hall Rd/Mapleway Rd
(312)	Hambelton Rd/Tieton Rd, N	26100	0.00	Hambelton Rd
(313)	Hanks Rd/Olmstead Rd	62320	0.50	Hanks Rd
(314)	Harmony Ln/Selah-Naches Rd	13160	0.00	Harmony Ln
(315)	Harrah Drain Rd/Marion Drain Rd	53770	0.00	Harrah Drain Rd
(316)	Harrah Rd/Wapato Rd, W	53050	1.00	Harrah Rd
(317)	Harrah Rd/Fort Rd	53050	6.01	Harrah Rd
(318)	Harrah Rd/Marion Drain Rd	53050	8.01	Harrah Rd
(319)	Harris Rd/Chambers Rd	70550	0.28	Harris Rd
(320)	Harrison Rd/Sheller Rd	62430	0.00	Harrison Rd
(321)	Harrison Rd/Van Belle Rd	62430	1.10	Harrison Rd
(322)	Harrison Rd/Edison Rd, E	62450	1.50	Harrison Rd
(323)	Harrison Rd/Sheller Rd	62450	2.01	Harrison Rd
(324)	Hatton Rd/Tieton Rd, S	25720	0.48	Hatton Rd
(325)	Hawk Rd/Medicine Valley Rd	55550	0.50	Hawk Rd
(326)	Hawk Rd/Fort Simcoe Rd	55550	3.50	Hawk Rd
(327)	Hawkins Rd/Vintage Rd	67300	0.00	Hawkins Rd
(328)	Herlou Dr/Goodlander Rd, W (City of Selah)	11630	0.00	Herlou Dr
(329)	Hexon Rd/Wenas Rd, N	12520	0.00	Hexon Rd
(330)	Hexon Rd/Wenas Rd, S	12520	0.51	Hexon Rd
(331)	Hickory Rd/Cherry Ln Rd	61080	0.00	Hickory Rd
(332)	Hickory Rd/Frazer Rd	61080	1.06	Hickory Rd,
(333)	Hickory Rd/Chestnut Rd/Cherry Ln Rd/Charvet Rd	61080	1.17	Hickory Rd/Chestnut Rd
(334)	High School Rd/Gulden Rd, N	71700	1.78	High School Rd
(335)	Highland Dr/Cheyne Rd	67540	3.00	Highland Dr
(336)	Highland Dr/Buena Rd	67540	5.23	Highland Dr
(337)	Hiland Rd/Summitview Rd	25550	0.00	Hiland Rd
(338)	Hiland Rd/Hatton Rd	25550	2.04	Hiland Rd
(339)	Hill Rd, S/Riverside Ave, W/Lester Rd, S	62860	0.00	Hill Rd, S

(340)	Hillcrest Dr/Terrace Hgts Dr	44610	0.00	Hillcrest Dr
(341)	Hillcrest Dr/Roza Hill Dr	44610	0.15	Hillcrest Dr
(341.4)	Hillcrest Dr/Maple Ave	44610	0.52	All Way Stop
(342)	Hillcroft Way/37th St, N	45970	0.00	Hillcroft Way
(343)	Hillman Rd/Marble Rd	32490	0.00	Hillman Rd
(344)	Hobby Horse Ln/Wise Acre Rd	47120	0.00	Hobby Horse Ln
(345)	Hoff Rd/Deeringhoff Rd	41450	0.00	Hoff Rd
(346)	Hoffer Rd/Campbell Rd	52620	0.47	Hoffer Rd
(347)	Hoffman Rd/Nagler Rd	12370	0.25	Hoffman Rd
(348)	Hoffman Rd/Ames Rd	12370	0.51	Hoffman Rd
(349)	Hoffman Rd/Buchanan Rd	12370	0.89	Hoffman Rd
(350)	Holaday Rd/Midvale Rd	61400	1.01	Holaday Rd
(351)	Holmason Rd/Sheller Rd	65510	3.20	Holmason Rd
(352)	Holt Rd/Colwash Rd	72150	0.00	Holt Rd
(353)	Hop Rd/Satus Rd, S	73200	0.00	Hop Rd
(354)	Hornby Rd/Tear Rd	60730	0.00	Hornby Rd
(355)	Hornby Rd/Grandview Pvmnt Rd	60730	2.55	Hornby Rd
(356)	Hornby Rd, N/Tear Rd	62570	0.00	Hornby Rd, N
(357)	Hudson Rd/Price Rd	63540	4.07	Hudson Rd
(358)	Hudson Rd/Fordyce Rd	63540	6.11	Hudson Rd
(359)	Huntzinger Rd, E/Sheep Co Rd	14820	0.00	Huntzinger Rd, E
(360)	Huntzinger Rd, W/Sheep Co Rd	14800	0.00	Huntzinger Rd, W
(361)	Independence Rd/Dekker Rd	60320	0.00	Independence Rd
(362)	Ingham Rd/Gap Rd	63220	0.00	Ingham Rd
(362.4)	Inspiration Dr/University Prkwy	45660	0.00	Inspiration Dr
(362.6)	Iron Horse Crt/University Prkwy	45640	0.00	Iron Horse Crt
(362.8)	Iron Horse Crt/University Prkwy	45640	New	Iron Horse Crt
(363)	Island Rd/Fort Rd	53850	0.00	Island Rd
(364)	Island Rd/Pumphouse Rd	53850	3.99	Island Rd
(365)	Johnson Ln/Ridge Rd	70990	0.00	Johnson Rd
(366)	Johnson Rd/Nagler Rd	12410	0.00	Johnson Rd
(367)	Johnson Rd, N/Ames Rd	12350	0.00	Johnson Rd, N
(368)	Jones Rd/Lateral A Rd	51700	2.15	Jones Rd
(369)	Jones Rd/Lateral B Rd	51700	3.20	Jones Rd
(370)	Jones Rd/Lateral C Rd	51700	4.19	Jones Rd.
(371)	Jones Rd, E/Ames Rd, N	51680	0.86	Jones Rd, E
(372)	Kays Rd/Lateral B Rd/Ragan Rd	52120	2.10	All Way Stop
(373)	Keys Rd/University Pkwy	40350	1.22	Keys Rd
(373.5)	Keys Rd, N/Butterfield Rd	40330	0.52	Keys Rd, N
(374)	Keys Rd, S/University Pkwy	40390	0.00	Keys Rd, S
(375)	Kilgary Way/Santa Roza Dr	45570	0.08	Kilgary Way
(376)	Killian Rd/Van Belle Rd	65370	0.00	Killian Rd
(377)	Kirks Rd/Arms Rd, N	66640	0.00	Kirks Rd
(377.5)	Kirks Rd/Liberty Rd, N	66640	0.50	Kirks Rd
(378)	Klendon Dr/Hillman Rd	32480	0.43	Klendon Rd
(378.4)	Klockhammer Rd/Naches Rd, S/ Naches-Tietion Rd	26260	0.00	Klockhammer Rd/Naches Rd, S
(379)	Kloochman Way/57th St, N	44780	0.00	Kloochman Way
(380)	Knight Hill Rd/Buena Rd	60510	2.02	Knight Hill Rd
(381)	Knight Ln/Campbell Rd	52850	0.00	Knight Ln
(382)	Knowles Rd/Price Rd, N	66560	0.00	Knowles Rd
(383)	Knox Rd/McAuley Rd	31840	0.00	Knox Rd
(384)	Kodiak Rd/Nagler Rd	12290	0.00	Kodiak Rd
(385)	Konnowac Pass Rd/Yakima Valley Hwy	40020	5.49	Konnowac Pass Rd
(386)	Konnowac Pass Y Rd/Robillard Rd	40620	0.05	Konnowac Pass Y Rd
(387)	Kriner Rd/Van Belle Rd	64930	1.01	Kriner Rd
(388)	Krough Rd/County Line Rd, S	60630	0.00	Krough Rd
(389)	LaFramboise Rd/Robillard Rd	40950	0.00	LaFramboise Rd
(390)	LaFramboise Rd/Bell Rd	40950	1.51	LaFramboise Rd
(391)	Lamb Rd/Eagle Peak Rd	66600	1.02	Lamb Rd
(392)	Lampe Rd/Nagler Rd	12340	0.00	Lampe Rd
(393)	Larch Ave/38th Ave, S	35580	0.00	Larch Ave
(394)	Larue Rd/Harrah Rd	50400	11.67	Larue Rd
(395)	Lateral 1 Rd/Lateral A Rd	51720	1.69	Lateral 1 Rd
(396)	Lateral 1 Rd/Lateral B Rd	51720	2.73	Lateral 1 Rd
(397)	Lateral 1 Rd/Shields Rd	51720	5.72	Lateral 1 Rd

(398)	Lateral A Rd/Wapato Rd, W	50380	4.81	All Way Stop
(399)	Lateral A Rd/Fort Rd	50380	9.87	Lateral A Rd
(400)	Lateral B Rd/Kays Rd/Ragan Rd	50370	0.00	All Way Stop
(401)	Lateral B Rd/Wapato Rd, W	50370	2.99	Lateral B Rd
(402)	Lateral B Rd/Larue Rd	50370	9.03	Lateral B Rd
(403)	Lateral B Rd/Marion Drain Rd	50370	10.03	Lateral B Rd
(404)	Lateral C Rd/Progressive Rd	50350	4.03	Lateral C Rd
(405)	Lateral C Rd/Branch Rd	50350	5.03	Lateral C Rd
(406)	Lateral C Rd/Fort Rd	50350	7.06	Lateral C Rd
(407)	Lateral C Rd/Pumphouse Rd	50350	11.06	Lateral C Rd
(408)	Lenseigne Rd/Ferry Rd	60580	0.00	Lenseigne Rd
(409)	Liberty Rd/Yakima Valley Hwy	63370	0.00	Liberty Rd
(410)	Liberty Rd/Van Belle Rd	63370	0.49	Liberty Rd
(411)	Liberty Rd/Gurley Rd	63370	2.51	Liberty Rd
(412)	Linderman Rd/Snipes Pump Rd	61450	0.00	Linderman Rd
(413)	Linderman Rd/Murray Rd	61450	1.01	Linderman Rd
(414)	Livengood Rd/Elliott Rd	24610	0.00	Livengood Rd
(415)	Livengood Rd/Forney Rd/Cowiche Rd, N	24610	1.75	Livengood Rd/Forney Rd
(416)	Livengood Rd, E/Elliott Rd	24650	0.00	Livengood Rd, E
(417)	Livengood Rd, E/Livengood Rd	24650	0.35	Livengood Rd, E
(418)	Locust Ave/Terrace Hgts Dr	43850	0.00	Locust Ave
(419)	Lombard Loop Rd/Yakima Valley Hwy	60490	0.00	Lombard Loop Rd
(420)	Lombard Loop Rd/Knight Hill Rd	60490	4.70	Lombard Loop Rd
(421)	Longmire Ln/Wenas Rd, N	10370	0.00	Longmire Ln
(422)	Lorry Ln/Goodlander Rd, W	11610	0.00	Lorry Ln
(423)	Loudon Rd/Progressive Rd	55850	0.00	Loudon Rd
(424)	Lowry Rd/Hudson Rd	63790	1.01	Lowry Rd
(425)	Lowry Rd/Isaacs Rd	63790	1.53	Lowry Rd
(426)	Lucy Ln/Highland Dr	66870	0.00	Lucy Ln
(427)	Lucy Ln/Zillah Dr, E	66870	2.00	Lucy Ln
(428)	Lundberg Rd/Lateral A Rd	52000	0.00	Lundberg Rd
(429)	Lundberg Rd/Yakima St	52000	0.50	Lundberg Rd
(430)	Luther Rd/Yakima Valley Hwy	63290	0.00	Luther Rd
(431)	Lynch Ln/Ahtanum Rd	30650	0.00	Lynch Ln
(432)	Macy Rd/Lamb Rd	67010	0.00	Macy Rd
(433)	Mahoney Rd/Pioneer Way, N	24910	0.00	Mahoney Rd
(434)	Main St/5th Ave (Parker)	51930	0.00	Main St
(435)	Main St/2nd Ave (Parker)	51930	0.28	Main S/2nd Ave (Parker)
(436)	Mains Rd/Donoho Rd/Ridge Rd	70890	1.00	Mains Rd
(437)	Mallard Rd/Winaway Rd	51380	0.00	Mallard Rd
(438)	Maple Ave/41st St, N	44080	0.00	Maple Ave
(439)	Maple Ave/Hillcrest Dr	44080	0.42	All Way Stop
(439)	Maple Ct/Maple Ave	44090	0.00	Maple Ct
(440)	Maple Grove Rd/Outlook Rd	63050	0.23	Maple Grove Rd
(441)	Maple Grove Rd/Van Belle Rd	63050	1.23	Maple Grove Rd
(442)	Maple Grove Rd/Independence Rd	63050	3.23	Maple Grove Rd
(443)	Maple Grove Rd/Chaffee Rd	63050	5.03	Maple Grove Rd
(444)	Mapleway Rd/Slade Rd/Brigit Rd	10120	0.50	All Way Stop
(445)	Mapleway Rd/Old Naches Hwy	10120	2.04	Mapleway Rd
(446)	Mapleway Rd/Hall Rd	10120	3.60	Mapleway Rd/Hall Rd
(447)	Marble Ext Rd/Marble Rd	32460	0.00	Marble Ext Rd
(448)	Marion Drain Rd/Old Goldendale Rd	50900	1.68	Marion Drain Rd
(449)	Marion Drain Rd/Lateral C Rd	50900	8.89	Marion Drain Rd
(450)	Marion Drain Rd/Island Rd	50900	11.91	Marion Drain Rd
(451)	Marion Drain Rd/Pom Pom Rd	50900	17.96	Marion Drain Rd
(452)	Martin Rd/Progressive Rd, E	51510	0.63	Martin Rd
(453)	Matsen Rd/Glade Rd	70690	0.00	Matsen Rd
(454)	McAuley Rd/Douglas Rd	31790	0.00	McAuley Rd
(455)	McDonald Rd/Wapato Rd, S	50420	2.90	All Way Stop
(456)	McDonald Rd/Lateral B Rd	50420	6.93	McDonald Rd
<b>(456.4)</b>	<b>McDonald Rd/Becker Rd</b>	<b>50420</b>	<b>0.06</b>	<b>McDonald Rd NW leg, Becker Rd SE leg</b>
(457)	McDonald Rd, E/Track Rd, N	50440	0.64	McDonald Rd, E
(458)	McGonagle Ct/McGonagle Rd	12010	0.00	McGonagle Ct
(459)	McGonagle Rd/Lancaster Rd	12000	0.00	McGonagle Rd
(460)	McKee Rd/Baker Rd	12100	0.00	McKee Rd



(461)	McKinley Rd, N/Progressive Rd, E	51370	1.08	McKinley Rd, N
(462)	McKinley Rd, S/Jensen Rd	51310	3.99	McKinley Rd, S
(463)	McLaughlin Accs Rd/McLaughlin Rd/Stark Rd	13620	0.03	McLaughlin Rd/Stark Rd
(464)	McPhee Rd/Locust Ln	14370	0.00	McPhee Rd
(465)	Meadowbrook Rd/Wiley Rd, S	33260	0.00	Meadowbrook Rd
(466)	Meadowbrook Rd/79th Ave, S	33260	1.76	Meadowbrook Rd
(467)	Meadowbrook Rd/Meadowbrook Y Rd	33300	0.52	Meadowbrook Rd
(468)	Meadowbrook Rd Y Connection/62nd Ave, S	33300	0.52	Meadowbrook Rd Y
Connection				
(469)	Mellis Rd/Mellis Frontage Rd, E/Mellis Frontage Rd, W	50520	0.26	Mellis Rd
(470)	Meyers Rd, N/Track Rd, S	70410	0.70	Meyers Rd, N
(471)	Midvale Rd/Green Valley Rd	61100	1.01	Midvale Rd
(472)	Mieras Rd/Beaudry Rd	40300	1.52	All Way Stop
(473)	Miles Rd/Sheep Company Rd	14760	0.00	Miles Rd
(474)	Miller Rd/Stettner Rd	71850	0.00	Miller Rd
(475)	Mize Rd, N/Summitview Ext Rd	31930	0.28	All Way Stop
(476)	Mize Rd, N/Marble Rd	31930	1.01	Mize Rd., N
(477)	Mt Aix Way/57th St, N	44680	0.26	Mt Aix Way
(478)	Mt Aix Way, N/Sycamore Dr	44810	0.16	Mt Aix Way, N
(479)	Mt Clemens Way/Channel Dr	44760	0.00	Mt Clemens Way
(480)	Mt Clemens Way/57th S, N	44760	0.20	Mt Clemens Way
(481)	Morningside Dr/58th St, S	44730	0.00	Morningside Dr
(482)	Mountainview Ave/Commonwealth Rd	44390	0.46	Mountainview Ave
(483)	Mountainview Rd/Euclid Rd, S	60760	0.00	Mountainview Rd
(484)	Mountainview Rd/Old Prosser Rd	60760	1.02	Mountainview Rd
(485)	Mountainview Rd/County Line Rd, S	60760	2.04	Mountainview Rd
(486)	Mullins Rd/Lookout Point Rd	10940	0.00	Mullins Rd
(487)	Naches Hgts Rd/Powerhouse Rd, W	20100	0.00	Naches Hgts Rd
(488)	Naches Hgts Rd/Zimmerman Rd	20100	3.88	Naches Hgts Rd
(489)	Naches Hgts Rd/Naches-Tieton Rd	20100	10.24	Naches Hgts Rd
(490)	Naches Rd, S/Klockhammer Rd/ Naches-Tieton Rd	20150	9.55	Naches Rd, S/Klockhammer Rd
(491)	Naches Rd, S/Powerhouse Rd, W	20150	0.00	Naches Rd, S (W. Leg)
(492)	Naches Rd, S/Naches-Tieton Rd	20150	9.29	Naches Rd, S
(493)	Naches Rd, W/Old Naches Hwy	10070	0.00	Naches Rd, W
(494)	Naches-Wenas Rd/Old Naches Hwy	01035	0.00	Naches-Wenas Rd
(495)	Nash Rd/Sharp Rd	25650	0.00	Nash Rd
(496)	Nass Rd/Cherry Hill Rd	63350	0.00	Nass Rd
(497)	Nass Rd/Gap Rd	63350	1.78	Nass Rd
(498)	Nass Rd, S Branch/Emerald Rd	63310	0.00	Nass Rd, S Branch
(499)	Nass Rd, S Branch/Nass Rd	63310	0.46	Nass Rd, S Branch
(500)	Nelson Rd/Nelson Rd	33050	0.47	Nelson Rd
(501)	Nelson Rd/Carlson Rd	33080	0.00	Nelson Rd
(502)	Newland Rd/Newquist Rd	70130	0.68	Newland Rd
(503)	Newland Rd/Colwash Rd	70130	2.72	Newland Rd
(504)	Nightingale Rd/Konnowac Pass Rd	69050	0.00	Nightingale Rd
(505)	Nightingale Rd/Lombard Loop Rd	69050	3.83	Nightingale Rd
(506)	Norman Rd/Birchfield Rd	42400	0.00	Norman Rd
(507)	Norman Rd/Locust Ave	42400	1.10	Norman Rd
(508)	Norman Rd, E/St Hilaire Rd	41620	0.00	Norman Rd, E
(509)	O Kelly Ln/Ashue Rd	52240	0.00	O Kelly Ln
(510)	Oak Ave/38th Ave, S	35560	0.00	Oak Ave
(511)	Old Cowiche Rd/Cowiche Mill Rd	24370	0.00	Old Cowiche Rd
(512)	Old Cowiche Rd/Thompson Rd	24370	0.30	Old Cowiche Rd
(513)	Old Cowiche Rd/Summitview Rd	24370	1.80	Old Cowiche Rd
(514)	Old Goldendale Rd/Jensen Rd	50850	0.00	Old Goldendale Rd
(515)	Old Prosser Rd/County Line Rd, S	60110	3.00	County Line Rd, S
(516)	Old Stage Way/Selah-Naches Rd	13270	1.13	Old Stage Way
(517)	Oldenway Rd, S/McDonald Rd	51530	0.83	Oldenway Rd, S
(518)	Oldenway Rd, S/Fort Rd	51530	1.83	Oldenway Rd, S
(519)	Oldenway Rd, S/Larue Rd	51530	2.83	Oldenway Rd, S
(520)	Oldenway Rd, S/Jensen Rd	51530	4.82	Oldenway Rd, S
(521)	Oliver Dr/Bittner Rd	41990	0.00	Oliver Dr
(522)	Orchard Ave/96th Ave, S (City Of Yakima)/ Chestnut Ave, W (City Of Yakima)	32340	0.00	Orchard Ave/Chestnut Ave, W (City Of Yakima)
(523)	Orchard Ave/Pear Ave	32340	0.25	Orchard Ave

(524)	Orchard Ave/Mize Rd/Mize Rd, N	32340	2.04	Orchard Ave
(525)	Orchard Rite Rd/Eschbach Rd	14060	0.00	Orchard Rite Rd
(526)	Orchardvale Rd/Durham Rd	66710	0.00	Orchardvale Rd
(527)	Osprey Rd/Marion Drain Rd	50770	1.00	Osprey Rd
(528)	Outlook Rd/Outlook Rd, N/Outlook Rd, S	60180	3.53	Outlook Rd
(529)	Outlook Rd/Yakima Valley Hwy	60180	4.19	Outlook Rd
(530)	Outlook Rd, N/Van Belle Rd	60190	1.01	Outlook Rd, N
(531)	Outlook Rd, N/Independence Rd	60190	3.03	Outlook Rd, N
(532)	Outlook Rd, S/Yakima Valley Hwy	63200	0.10	Outlook Rd, S
(533)	Outlook Rd, S/Gap Rd	63210	0.00	Outlook Rd, S
(534)	Overbluff Dr/Maple Ave	44900	0.21	Overbluff Dr
(535)	Pace Rd/Larue Rd	74650	0.00	Pace Rd
(536)	Palen Rd/Elmore Rd	68430	0.43	Palen Rd
(537)	Parker Bridge Rd/Yakima Valley Hwy	50500	0.00	Parker Bridge Rd
(538)	Parker Hgts Rd, W/Parker Hgts Rd, E	69180	1.41	Parker Hgts Rd, W
(539)	Parton Rd/Track Rd, S	70420	0.00	Parton Rd
(540)	Pear Ave/Summitview Ave	30430	0.00	Pear Ave
(541)	Pear Ave/Tieton Dr	30430	0.50	Pear Ave
(542)	Pear Butte Dr/Channel Dr	44660	0.00	Pear Butte Dr
(543)	Pear Butte Dr/57th St, N	44660	0.33	Pear Butte Dr
(544)	Pear Butte Dr/Sycamore Dr	44770	0.00	Pear Butte Dr
(545)	Pearl Pl/Sky Vista Ave, N	44670	0.00	Pearl Pl
(546)	Pearl Pl/Pear Butte Dr	44670	0.22	Pearl Pl
(547)	Pearl Pl/Tumac Dr	44820	0.00	Pearl Pl
(548)	Pearl Pl/Mt Aix Way, N	44820	0.05	Pearl Pl
(549)	Pecan Rd/Brewer Rd	61110	0.00	Pecan Rd
(550)	Penn Ave/Allen Rd	61980	0.43	Penn Ave
(551)	Perry Way/Firing Center Rd	47210	0.00	Perry Way
(552)	Phillip John Rd/Oldenway Rd, N	51400	0.93	Phillip John Rd
(553)	Phillips Rd/Euclid Rd, E	71650	1.05	Phillips Rd
(554)	Phillips Rd, S/Rusk Rd	71670	0.48	Phillips Rd, S
(555)	Pierre Rd/Pasco Rd	72900	0.00	Pierre Rd
(556)	Pine Cone Rd/Wesley Rd	55750	1.53	Pine Cone Rd
(557)	Pine St/Allison Rd	71900	0.00	Pine St
(558)	Pioneer Way/Cowiche Mill Rd	24350	2.61	Pioneer Way
(559)	Pioneer Way, N/Summitview Rd	20200	1.76	Pioneer Way, N
(560)	Pipeline Rd/Reeves Rd	64350	0.00	Pipeline Rd
(562)	Pleasant Hill Rd/Selah Hgts Rd	10110	0.00	Pleasant Hill Rd
(563)	Pleasant Hills Dr/Selah Naches Rd	13200	0.00	Pleasant Hills Dr
(564)	Poeckes Rd/Township Rd	71250	0.00	Poeckes Rd
(565)	Pomona Rd, E/Pomona Rd	47600	0.00	Pomona Rd, E
(566)	Pongala Rd/Tieton Hgts Rd	25990	0.00	Pongala Rd
(567)	Pongala Rd/Tieton Rd, W	25990	0.24	Pongala Rd
(568)	Potter Rd/Rosenkranz Rd	26130	0.98	Potter Rd
(569)	Potter Rd/Naches-Tieton Rd	26130	1.49	Potter Rd
(570)	Poulin Rd/Parish Rd	12790	0.00	Poulin Rd
(571)	Poulin Rd/Collins Rd	12790	0.41	Poulin Rd
(572)	Price Rd, N/Kellum Rd	66230	1.02	Price Rd, N
(573)	Progressive Rd/Harrah Rd	50200	8.02	Progressive Rd
(574)	Progressive Rd/Lateral A Rd	50200	11.06	Progressive Rd
(575)	Progressive Rd/Wapato Rd, S	50200	14.04	Progressive Rd
(576)	Progressive Rd, E/Oldenway Rd	50220	1.09	Progressive Rd, E
(577)	Prospect Way/Cowiche Canyon Rd	21180	0.49	Prospect Way
(578)	Puterbaugh Rd/Grandview Pavement Rd	61970	0.00	Puterbaugh Rd
(579)	Puterbaugh Rd/Stover Rd	61970	1.51	Puterbaugh Rd
(579.4)	Quail Rd/Channel Dr	New	New	Quail Rd
(580)	Ragan Rd/Kays Rd/Lateral B Rd	52040	1.92	All Way Stop
(581)	Ranger Rd/Naches Rd, S	20300	0.00	Ranger Rd
(582)	Ranger Rd/Naches-Tieton Rd	20300	0.30	Ranger Rd
(583)	Railroad Ave, E/Yakima Valley Hwy	60440	0.00	Railroad Ave, E
(584)	Randel Rd/Snipes Pump Rd	61500	2.04	Randel Rd
(585)	Ray Rd/Rader Rd	62630	0.00	Ray Rd
(586)	Ray Rd, N/Van Belle Rd	65250	0.00	Ray Rd, N
(587)	Red Apple Ln/Campbell Rd	52990	0.00	Red Apple Ln
(588)	Reeves Rd/Fordyce Rd	64300	1.64	Reeves Rd
(589)	Reeves Rd/Cemetery Rd	64300	4.16	Reeves Rd

(590)	Richartz Rd/Gilbert Rd	30870	0.00	Richartz Rd
(591)	Richartz Rd/Hubbard Rd	30870	0.50	Richartz Rd
(593)	Riggs Rd/Kays Rd	50270	0.00	Riggs Rd
(594)	Rivard Rd, S/Robillard Rd	40990	1.41	Rivard Rd, S
(595)	Roberts Rd/Watson Rd	25200	0.67	Roberts Rd
(596)	Robillard Rd/Faucher Rd	40640	0.00	Robillard Rd
(598)	Robinson Rd/County Line Rd, S	60720	0.00	Robinson Rd
(599)	Rocky Ford Rd/Meyers Rd	74600	1.28	Rocky Ford Rd
(600)	Rodgers Rd/Fisk Rd	31290	0.00	Rodgers Rd
(601)	Rodman Rd/Huntzinger Rd, W	14850	0.74	Rodman Rd
(602)	Rosenkranz Rd/Naches-Tieton Rd	26200	0.00	Rosenkranz Rd
(603)	Rosenkranz Rd/Tieton Rd, N	26200	2.47	Rosenkranz Rd
(604)	Rosenkranz Rd/Franklin Rd	26200	2.94	Rosenkranz Rd
(605)	Ross Morris Rd/Vintage Rd	67160	0.61	Ross Morris Rd
(606)	Rouse Rd/Beckner Rd	64590	0.25	Rouse Rd
(607)	Roza Dr/Yakima Valley Hwy	67350	1.12	Roza Dr
(608)	Roza Dr/Highland Dr	67350	2.15	Roza Dr
(609)	Rudd Rd/Cowiche Rd, N	26150	0.00	Rudd Rd
(610)	Rupple Rd/Progressive Rd	54850	1.00	Rupple Rd
(611)	Rutherford Rd/79th Ave, S	33240	0.00	Rutherford Rd
(612)	Rutherford Rd/Lynch Ln	30160	0.00	Rutherford Rd
(613)	Rutherford Rd/Wiley Rd, S	30160	4.41	Rutherford Rd
(614)	S.L.I. Rd/Holmason Rd	65500	3.79	S.L.I. Rd
(615)	Sagewood Dr/Adobe Way	12490	0.00	Sagewood Dr
(616)	Santa Roza Dr/Canyon Rd	43530	0.21	Santa Roza Dr
(617)	Sara Loop Rd/Zier Rd	32690	0.00	Sara Loop Rd
(618)	Sara Loop Rd/Stein Rd	32690	0.33	Sara Loop Rd
(619)	Satus Rd, S/Newquist Rd	73350	1.87	Satus Rd, S
(620)	Scenic Crest Rd/ University Pkwy	42760	0.00	Scenic Crest Rd
(621)	Scenic Crest Rd/41 <sup>st</sup> St, S	42760	0.28	Scenic Crest Rd
(622)	Scenic Dr (Partial City of Yakima)/ 80th Ave, N (City of Yakima)	22040	0.00	Scenic Dr
(623)	Schenk Rd/Section 1 Rd	26500	0.49	Schenk Rd
(624)	Schlagel Rd/Pomona Hgts Rd	47400	0.50	Schlagel Rd
(625)	Schooley Rd (City of Zillah)/Roza Dr	66950	1.32	Schooley Rd (City of Zillah)
(626)	Schraeder Rd/Hambelton Rd	26570	0.00	Schraeder Rd
(627)	Schuster Rd/Indian Church Rd	70260	2.63	Schuster Rd
(628)	Schuster Rd, W/Indian Church Rd	70280	0.00	Schuster Rd, W
(629)	Scoon Rd/Van Belle Rd	64750	1.01	All Way Stop
(630)	Scoon Rd/Independence Rd	64750	3.03	Scoon Rd
(632)	Section 1 Rd/Dilley Rd	26450	0.00	Section 1 Rd
(633)	Seilaz Rd/Bishop Rd	61570	0.00	Seilaz Rd
(634)	Selah Hgts Rd/Mapleway Rd	10100	0.00	Selah Hgts Rd
(636)	Selah Ridge Rd/Collins Rd	12190	0.00	Selah Ridge Rd
(637)	Selah Rd, E/Firing Center Rd	47000	2.90	Selah Rd, E
(638)	Selah Naches Rd/Speyers Rd	13100	2.26	Selah Naches Rd
(639)	Shaker Church Rd/Marion Drain Rd	50710	0.00	Shaker Church Rd
(640)	Shannon Rd/Dahl Rd	24150	0.00	Shannon Rd
(641)	Sharp Rd/Webert Rd/Kail Rd	25580	0.54	Sharp Rd/Webert Rd
(642)	Shaw Rd/Gibson Rd	14650	0.26	Shaw Rd
(643)	Shields Rd/Evans Rd	53350	1.01	Shields Rd
(645)	Signal Peak Rd/White Swan Rd, W/Birch Ave E	50050	2.51	Signal Peak Rd
(646)	Simmons Rd/Cleman Dr	15850	0.37	Simmons Rd
(647)	Simpson Rd/Fisher Rd	71500	0.00	Simpson Rd
(648)	Sklow Rd/Boundary Rd	72100	0.00	Sklow Rd
(649)	Sklow Rd/Looney Rd	72100	0.94	Sklow Rd
(650)	Sky Vista Ave, N/Sycamore Dr	44620	0.60	Sky Vista Ave, N
(651)	Skyview Ct/74th Ave, S	33200	0.00	Skyview Ct
(652)	Slade Rd/Crusher Canyon Rd	10820	0.00	Slade Rd
(653)	Slade Rd/Brigit Rd/Mapleway Rd	10820	0.76	All Way Stop
(654)	Slavin Rd, W/Slavin Rd	30520	1.30	Slavin Rd, W
(655)	Slayton Rd/Chambers Rd	74250	0.00	Slayton Rd
(656)	Smith Rd/Deeringhoff Rd	41540	0.00	Smith Rd
(657)	Smith Rd/Schooley Rd	66920	0.00	Smith Rd
(658)	Snipes Canal Rd/Lester Rd, S	63110	0.60	Snipes Canal Rd
(659)	Snipes Pump Rd/Murray Rd	61410	1.52	Snipes Pump Rd

(660)	Snipes Pump Rd/Bishop Rd	61410	2.03	Snipes Pump Rd
(661)	South Fork Rd/Ahtanum Rd/North Fork Rd	30010	0.00	South Fork Rd
(662)	Spencer Rd/Satus Rd, W	73550	0.00	Spencer Rd
(663)	St Hilaire Rd/Bittner Rd	41750	1.52	All Way Stop
(664)	St Mary Rd/McDonald Rd	53650	1.00	St. Mary Rd
(665)	Stark Rd/McLaughlin Accs Rd/McLaughlin Rd	13670	0.00	Stark Rd/McLaughlin Rd
(666)	Stein Rd/Zier Rd	32670	0.51	All Way Stop
(667)	Stephenson Rd, W/Stephenson Rd	55150	0.00	Stephenson Rd, W
(668)	Stephenson Rd, W/Branch Rd	55900	2.98	Stephenson Rd
(669)	Stettner Rd/Allison Rd	71800	0.00	Stettner Rd
(670)	Stevens Rd/Chambers Rd	74350	1.27	Stevens Rd
(671)	Stone Rd/Summitview Ext Rd	30350	0.00	Stone Rd
(672)	Stone Rd/Tieton Dr	30350	0.49	Stone Rd
(673)	Stover Rd/Waneta Rd	60350	2.90	Stover Rd
(674)	Stump Rd/Stein Rd	32840	0.00	Stump Rd
(675)	Stump Rd/Moore Rd	32840	0.51	Stump Rd
(676)	Summitview Ext Rd/Mize Rd, N	32000	2.00	All Way Stop
(677)	Summitview Ext Rd/Summitview Rd/ Summitview Ave	32000	3.45	Summitview Ext Rd
(678)	Sunnyside Rd, W/Gap Rd	63160	0.00	Sunnyside Rd, W
(679)	Swan Rd/Yakima Valley Hwy	63070	0.00	Swan Rd
(680)	Switzler Rd/Speedis Rd	72750	1.02	Switzler Rd
(681)	Sycamore Dr/57th St, N	44640	0.49	Sycamore Dr
(683)	Tear Rd/Forsell Rd, N	62420	0.08	Tear Rd
(684)	Tecumseh Rd/Fort Rd	50150	0.00	Tecumseh Rd
(685)	Terrace Hgts Dr/Bridle Way/Bittner Rd	40500	3.55	Terrace Hgts Dr/Bridle Way
(686)	Thompson Rd/Naches Hgts Rd	20120	0.00	Thompson Rd
(687)	Thompson Rd/Summitview Rd	20120	1.86	Thompson Rd
(688)	Thompson Rd/Summitview Rd	24500	0.00	Thompson Rd
(689)	Thompson Rd/Cowiche Mill Rd	24500	1.51	Thompson Rd
(690)	Tieton Hts Rd/Hatton Rd	25900	0.76	Tieton Hts Rd
(691)	Tieton Rd, N/Schraeder Rd	26110	2.04	Tieton Rd, N
(692)	Tipp Rd/Pomona Rd, E	47350	0.00	Tipp Rd
(693)	Tomlinson Rd/Phipps Rd	66170	0.51	Tomlinson Rd
(694)	Tomo Pike Rd/Varner Rd	72250	1.50	Tomo Pike Rd
(695)	Topaz Crt/Boulder Way	44890	0.00	Topaz Crt
(696)	Towtnuk Rd/Medicine Valley Rd	55390	0.00	Towtnuk Rd
(697)	Towtnuk Rd/Moses Rd	55390	1.03	Towtnuk Rd
(698)	Track Rd/Pioneer Way, N	24330	0.72	Track Rd
(699)	Track Rd, N/Jones Rd, E	51000	3.42	Track Rd, N
(700)	Trudeau Rd/Deering Rd	54250	0.00	Trudeau Rd
(701)	Tumac Dr/Channel Dr	44740	0.00	Tumac Dr
(702)	Tumac Dr/57th St, N	44740	0.30	Tumac Dr
(703)	Tumac Dr, N/Sycamore Dr	44790	0.00	Tumac Dr, N
(704)	Turpin Rd/Ridge Rd	70950	0.00	Turpin Rd
(705)	Van Belle Rd/Yakima Valley Hwy	60150	0.00	Van Belle Rd
(706)	Van Belle Rd/Scoon Rd	60150	7.52	All Way Stop
(707)	Van Belle Rd/Washout Rd	60150	8.53	Van Belle Rd
(708)	Varner Rd/Bond Rd	72200	2.01	Varner Rd
(709)	Vertner Rd/Scenic Dr	22070	0.00	Vertner Rd
(710)	Waneta Rd/Forsell Rd	61790	0.12	Waneta Rd
(711)	Wapato Rd, S/McDonald Rd	50470	2.95	All Way Stop
(713)	Wapato Rd, S/Fort Rd	50470	3.94	Wapato Rd, S
(714)	Wapato Rd, S/Larue Rd	50470	4.94	Wapato Rd, S
(715)	Wapato Rd, W/Lateral A Rd	50140	2.38	All Way Stop
(716)	Warrior Rd/Bittner Rd	44010	0.00	Warrior Rd
(717)	Washington St/McDonald Rd, E	51150	0.00	Washington St
(718)	Washout Rd/Independence Rd	64900	3.28	Washout Rd
(719)	Weber Rd/Evans Rd	55930	0.00	Weber Rd
(720)	Webert Rd/Sharp Rd/Kail Rd	25580	0.54	Sharp Rd/Webert Rd
(721)	Webster Rd/Sheller Rd	62470	0.00	Webster Rd
(722)	Weikel Rd/Naches Hgts Rd	20250	0.00	Weikel Rd
(723)	Weikel Rd/Summitview Rd	20250	2.14	Weikel Rd
(724)	Wellner Rd/Price Rd	63740	1.03	Wellner Rd
(725)	Wenas Rd, S/Longmire Ln/Naches-Wenas Rd	10380	0.00	Wenas Rd, S
(727)	Wesley Rd/White Swan Rd, W	55350	3.54	Wesley Rd

(728)	Wesley Rd/Fort Simcoe Rd	55350	6.06	Wesley Rd
(729)	Westview Ct/Martin Rd, S	51440	0.00	Westview Ct
(730)	White Rd/Bittner Rd	41950	0.50	White Rd
(731)	White Swan Rd, W/Hawk Rd	55170	2.03	White Swan Rd, W
(732)	Whitten Rd/Livengood Rd	25350	1.05	Whitten Rd
(733)	Wide Hollow Rd/80th Ave, S (City of Yakima)	30360	0.00	Wide Hollow Rd
(735)	Wide Hollow Rd/Stone Rd	30360	4.84	Wide Hollow Rd
(736)	Wilcox Rd/Naches Hgts Rd	25500	0.00	Wilcox Rd
(737)	Wilcox Rd/Cowiche Rd, N	25500	0.86	Wilcox Rd
(738)	Wildwood Rd/Evans Rd	54650	1.00	Wildwood Rd
(739)	Williamson Rd/Washout Rd	65800	0.00	Williamson Rd
(740)	Willoughby Rd/Bonnieview Rd	62170	0.00	Willoughby Rd
(741)	Willoughby Rd, N/Olmstead Rd	62150	0.00	Willoughby Rd, N
(742)	Willowcrest Dr/Willowcrest Dr	60950	1.01	Willowcrest Dr
(743)	Willowlawn Rd/Lynch Rd	31500	0.53	Willowlawn Rd
(745)	Wilson Hwy/Alexander Ext Rd	62050	0.00	Wilson Hwy
(746)	Wilson Rd/Pomona Hgts Rd	47500	0.00	Wilson Rd
(747)	Wilson Rd/Tipp Rd	47500	0.50	Wilson Rd
(748)	Woodall Rd/Stover Rd, E (City of Grandview)	62100	0.00	Woodall Rd
(749)	Woodall Rd/Woodworth Rd	62100	1.01	Woodall Rd
(750)	Woodworth Rd/Bethany Rd	62360	1.00	Woodworth Rd
(754)	Woodworth Rd/Puterbaugh Rd, N	62360	1.50	Woodworth Rd
(755)	Woodworth Rd/Ferson Rd	62360	1.95	Woodworth Rd
(758)	Yakima St/5th Ave (Parker)	51890	0.28	Yakima St
(759)	Yakima St/Kays Rd	51890	0.82	Yakima St
(760)	Yost Rd/Robbins Rd	50600	1.23	Yost Rd
(761)	Yost Rd/Becker Rd	50600	1.73	Yost Rd
(762)	Yost Rd/McKinley Rd, S	50600	3.63	Yost Rd
(763)	Yost Rd/Campbell Rd	50600	5.63	Yost Rd
(764)	Yost Rd/Ashue Rd	50600	6.63	Yost Rd
(765)	Yost Rd/Lateral B Rd	50600	8.62	Yost Rd
(766)	Young Grade/Naches Rd, S	20140	0.00	Young Grade
(767)	Young Grade/Naches Hgts Rd	20140	2.83	Young Grade
(768)	Yule Rd/Olson Rd	31690	0.00	Yule Rd
(769)	Zier Rd/Moore Rd	32800	0.00	Zier Rd
(770)	Zier Rd/Stein Rd	32800	0.50	All Way Stop
(771)	Zier Rd/Dazet Rd	32800	1.06	All Way Stop
(772)	Zillah Dr, E/Yakima Valley Hwy	60250	1.10	Zillah Dr, E
(773)	Zillah Dr, E/Dekker Rd	60250	6.72	Zillah Dr, E
(774)	Zimmerman Rd/Weikel Rd	20220	1.12	Zimmerman Rd

**Section 4. Yakima County Code Section 9.14.040 is hereby amended as follows:**

The list of intersections shown in this section shall be deleted.

**Section 5. Yakima County Code Section 9.14.035 is hereby amended as follows:**

All vehicular traffic on the county roads at the following listed roadway-rail intersections shall stop before entering:


(1)	Barnhart Rd/BNSF Railway	73750	0.03	Barnhart Rd
(2)	Bus Rd/BNSF Railway	71450	0.02	Bus Rd
(3)	Byron Rd/BNSF Railway	71360	0.03	Byron Rd
(4)	Holt Rd, N/BNSF Railway	72170	0.03	Holt Rd, N
(5)	Lateral 1 Rd/BNSF Railway	51720	0.04	Lateral 1 Rd
(6)	Oldenway Rd/BNSF Railway	51550	0.14	Oldenway Rd
(7)	Phillips Rd/BNSF Railway	71650	0.03	Phillips Rd
(8)	Pomona Rd/BNSF Railway	47170	0.99	Pomona Rd
(9)	Satus Longhouse Rd/BNSF Railway	70250	0.03	Satus Longhouse Rd
(10)	Stevens Rd, N/BNSF Railway	74370	0.47	Stevens Rd, N


**Section 6. A new section is hereby added to the Yakima County Code which shall be designated Section 9.14.031 and provides as follows:**

The Board of County Commissioners of Yakima County may by resolution provide for the temporary installation of stop signs during road construction projects, which signs shall have the same effect as if they were included in Section 9.14.030 of this chapter.


**Section 7. This ordinance shall become effective at midnight on February 11<sup>th</sup>, 2020.**


**ADOPTED AND PASSED** by the Board of County Commissioners of Yakima County, Washington, this 11<sup>th</sup> day of February 2020

  
Norm Childress, Chairman

Attest:  


Melissa Paul, Clerk of the Board  
 Linda Kay O'Hara, Deputy Clerk

  
Ron Anderson, Commissioner

  
Vicki Baker, Commissioner  
Constituting the Board of County Commissioners  
for Yakima County, Washington

