

BOARD OF YAKIMA COUNTY COMMISSIONERS

ORDINANCE NO. 1-2007

IN THE MATTER OF AMENDING THE YAKIMA COUNTY CODE PROVIDING FOR THE ERECTION AND MAINTENANCE OF CERTAIN TRAFFIC CONTROL DEVICES FOR YAKIMA COUNTY ROADS AND HIGHWAYS PROVIDING THAT ALL VEHICULAR TRAFFIC ON COUNTY ROADS AND STREETS SHALL BE REQUIRED TO STOP BEFORE ENTERING AN INTERSECTION WITH A COUNTY ARTERIAL: PROVIDING WHERE TWO OR MORE COUNTY ARTERIALS INTERSECT WHICH VEHICULAR TRAFFIC WILL STOP BEFORE ENTERING THE INTERSECTION: PROVIDING AT CERTAIN NON-ARTERIAL INTERSECTIONS WHICH VEHICULAR TRAFFIC WILL STOP BEFORE ENTERING THE INTERSECTION: PROVIDING AT CERTAIN COUNTY ROAD ROADWAY-RAIL INTERSECTIONS THAT ALL TRAFFIC ON THE COUNTY ROAD WILL STOP BEFORE ENTERING THE INTERSECTION: PROVIDING AT CERTAIN COUNTY ROAD INTERSECTIONS WHICH TRAFFIC WILL YIELD RIGHT OF WAY BEFORE ENTERING THE INTERSECTIONS:

BE IT HEREBY IS ORDAINED by the Board of County Commissioners of Yakima County, Washington, that:

Section 1. This ordinance is enacted in exercise of the police powers of Yakima County and the State of Washington, for the protection and preservation of the public health safety and welfare.

Section 2. Yakima County Code Section 9.14.020 is hereby amended as follows:

All vehicular traffic on Yakima County roads and streets classified in the County Road Inventory System (CRIS) as an Urban Access or a Rural Access shall be required to stop before entering an intersection with Yakima County roads and streets classified in the County Road Inventory System (CRIS) as an Urban Principal Arterial, Urban Minor Arterial, Urban Collector Arterial, Rural Major Collector or Minor Collector.

Abbreviations used:

Road (Rd.)	Extension (Ext.)	South Fork (SF)	Northwestbound (NWB)
Drive (Dr.)	Highway (Hwy.)	Not Assigned (N/A)	East (E)
Street (St.)	Heights (Hts.)	Southbound (SB)	West (W)
Avenue (Ave.)	Court (Crt.)	Northbound (NB)	North (N)
Lane (Ln.)	North Fork (NF)	Eastbound (EB)	South (S)
Burlington Northern Santa Fe (BNSF)		Westbound (WB)	United States (U.S.)

Section 3. Yakima County Code Section 9.14.030 is hereby amended as follows:

The following listed intersections of county roads state which vehicular traffic shall stop before entering an intersection and it is hereby ordered and established as stated:

	<u>Intersection</u>	<u>Log #</u>	<u>M.P.</u>	<u>Stopping Traffic</u>
(1)	1st Ave., S. (Zillah)/Yakima Valley Hwy.	66780	1.20	1st Ave., S. (Zillah)
(2)	2nd Ave. (Parker)/Main St.	50480	0.03	2nd Av. (Parker), EB/Main St., SB
(3)	2nd Ave., E. (Parker)/Track Rd., N.	50460	0.09	2nd Ave., E. (Parker)
(4)	5th Ave., S./Meadowbrook Rd.	35890	0.12	5th Ave., S.
(5)	8th Ave., S./Meadowbrook Rd.	35710	0.00	8th Ave., S.
(6)	15th St., N./Hartford Rd.	45250	0.00	15th St., N.
(7)	15th St., N./Marsh Rd.	45250	0.33	15th St., N.
(8)	16th Ave., S./Gilbert Rd.	30490	3.00	16th Ave., S.
(9)	33rd St., N./Butterfield Rd.	45610	0.50	33rd St., N., SB/Butterfield Rd., EB
(10)	40th Ave., S./Spring Creek Rd.	35550	0.00	40th Ave., S.
(11)	41st St., S./Gun Club Rd.	40410	1.01	41st St., S.
(12)	42nd Ave., S./McCullough Rd.	35570	0.00	42nd Ave., S.

(13)	44th Ave., S./Spring Creek Rd.	35090	0.00	44th Ave., S.
(14)	52nd Ave., S./Ahtanum Rd.	34990	0.00	52nd Ave., S.
(15)	52nd Ave., S./Washington Ave., W. (City of Yakima)	34990	0.88	52nd Ave., S.
(16)	62nd Ave., S./Meadowbrook Rd.	33140	1.16	62nd Ave., S., SB
(17)	64th Ave., S. (S. leg)/Washington Ave., W. (City of Yakima)	34250	1.52	64th Ave., S. (S. leg)
(20) (18)	64th Ave., S./Ahtanum Rd. (City Of Yakima)	34250	2.45	64th Ave., S.
(19)	<u>66th Ave., S./Occidental Rd.</u>	<u>33230</u>	<u>0.37</u>	<u>66th Ave., S.</u>
(20)	<u>78th Ave., S./Ahtanum Rd.</u>	<u>33190</u>	<u>0.00</u>	<u>78th Ave., S.</u>
(21)	79th Ave., S./Ahtanum Rd.	33170	0.00	79th Ave., S.
(22)	79th Ave., S./Ahtanum Rd., S.	33170	1.59	79th Ave., S.
(23)	79th Ave., S./Occidental Rd.	33530	0.00	79th Ave., S.
(24)	80th Ave., S./Occidental Rd.	33660	0.25	80th Ave., S.
(25)	83rd Ave., S./Tieton Dr. (City of Yakima)	33950	0.00	83rd Ave., S.
(30)	84th Ave., S./Coolidge Rd. (City Of Yakima)	33730	0.00	84th Ave., S.
(32)	86th Ave., S./Occidental Rd.	33330	0.00	86th Ave., S.
(33)	86th Ave., S./Ahtanum Rd.	33330	0.39	86th Ave., S.
(34)	88th Ave., S./Coolidge Rd.	33690	0.25	88th Ave., S.
(35)	88th Ave., S./Occidental Rd.	33990	0.00	88th Ave., S.
(37)	<u>96th Ave., S./Wide Hollow Rd.</u>	<u>32360</u>	<u>0.00</u>	<u>96th Ave., S.</u>
(38)	96th Ave., S./Zier Rd.	32400	0.50	96th Ave., S.
(41)	Aaron Rd./Gamache Rd.	40650	0.00	Aaron Rd.
(42)	Abby Ln./Buena Loop Rd.	68350	0.00	Abby Ln.
(43)	Ackley Rd./Powerhouse Rd., W.	10010	0.05	Ackley Rd.
(44)	Ahtanum Rd., S./Wiley Rd., S.	30720	0.00	Ahtanum Rd., S.
(45)	Ahtanum Rd., S./Wiley Rd., S.	33320	3.29	Ahtanum Rd., S.
(46)	Alderdale Rd./Glade Rd.	71050	0.00	Alderdale Rd.
(47)	Alexander Ext. Rd./County Line Rd., N.	62400	2.52	Alexander Ext. Rd.
(48)	Alexander Rd. (City of Sunnyside)/Emerald Rd. /Midvale Rd.	62380	0.00	Alexander Rd. (City)/Emerald Rd.
(49)	Alexander Rd., E./Ray Rd.	62560	0.36	Alexander Rd., E.
(50)	Alexander Rd., E./Puterbaugh Rd., N.	62560	1.38	Alexander Rd., E.
(51)	Allan Rd./Old Naches Hwy.	15950	0.00	Allan Rd.
(52)	Allen Rd., E./Ray Rd.	61920	1.07	Allen Rd., E.
(54)	American Fruit Rd./Ahtanum Rd., S.	30230	0.00	American Fruit Rd.
(55)	Apple Way Rd./Track Rd.	24320	0.50	Apple Way Rd.
(56)	Appleway Rd./Grandview Pavement Rd.	61090	0.00	Appleway Rd.
(57)	Appleway Rd./Charvet Rd.	61090	1.01	Appleway Rd.
(58)	Apricot Rd./Grandridge Rd.	60800	0.51	Apricot Rd.
(59)	Apricot Rd./County Line Rd., S.	60800	2.04	Apricot Rd.
(60)	Archie Rd./Lampe Rd.	12380	0.00	Archie Rd.
(61)	Arms Rd./Brien Rd./Van Belle Rd.	63610	2.01	Arms Rd./Brien Rd.
(62) (61)	Arms Rd./Hudson Rd.	63610	1.00	Arms Rd.
(62)	<u>Arms Rd./Brien Rd./Van Belle Rd.</u>	<u>63610</u>	<u>2.01</u>	<u>Arms Rd./Brien Rd.</u>
(63)	Arms Rd., N./Knowles Rd., W./Knowles Rd.	66510	0.00	Arms Rd., N.
(64)	Arrowsmith Rd./Scoon Rd.	64500	1.00	Arrowsmith Rd.
(65)	Arrowsmith Rd./Washout Rd.	64500	2.01	Arrowsmith Rd.
(66)	Asahel Curtis Dr./Walnut Ln.	61230	0.37	Asahel Curtis Dr.
(67)	Ashue Rd./Kays Rd.	51850	0.00	Ashue Rd.
(68)	Ashue Rd./Lateral 1 Rd.	51850	1.01	Ashue Rd.
(69)	Ashue Rd./Marion Drain Rd.	51850	11.30	Ashue Rd.
(70)	Baese Rd./Upland Way	24690	0.00	Baese Rd.
(71)	Bagley Dr./Beckner Rd.	64810	0.24	Bagley Dr.
(72) (71)	Bagley Rd./Cherry Hill Rd. (City of Granger)	63450	0.00	Bagley Rd.
(72)	<u>Bagley Dr./Beckner Rd.</u>	<u>64810</u>	<u>0.24</u>	<u>Bagley Dr.</u>
(73)	Baker Rd./McGonagle Rd.	12050	0.98	Baker Rd.
(74)	Barkes Rd./Barkes Rd., N./Wapato Rd., W.	54950	5.02	Barkes Rd./Barkes Rd., N.
(75)	Barkes Rd., N./Barkes Rd./Wapato Rd., W.	54960	0.00	Barkes Rd., N./Barkes Rd.
(76)	Barnhill Rd./Cherry Hill Rd.	63440	0.00	Barnhill Rd.
(77)	Basalt Way/Galloway Dr.	10700	0.00	Basalt Way
(78)	Beam Rd./Yakima Valley Hwy.	60410	0.00	Beam Rd.
(79)	Beam Rd./Van Belle Rd.	60410	0.34	Beam Rd.
(80)	Beam Rd./Gurley Rd.	60410	2.37	All Way Stop
(81)	Beam Rd./Zillah Dr., E.	60410	4.36	Beam Rd.
(82)	Beane Rd./Postma Rd.	40250	0.00	Beane Rd.
(83)	Beane Rd./Deeringhoff Rd.	40250	0.92	Beane Rd.
(84)	Beane Rd./Desmarais Rd.	40250	1.92	Beane Rd.

(85)	Beauchene Rd./Birchfield Rd.	40760	0.00	Beauchene Rd.
(86)	Beaudry Rd./Mieras Rd.	42250	1.04	All Way Stop
(87)	Beaudry Rd./Beauchene Rd.	42250	2.97	Beaudry Rd.
(88)	Beaudry Rd./Gamache Rd.	42250	3.47	Beaudry Rd.
(89)	Beffa Rd./Dilley Rd.	26550	1.01	Beffa Rd.
(90)	Beffa Rd./Hambelton Rd.	26550	1.52	Beffa Rd.
(91)	Bella Terra Rd./Barbee Rd.	67890	0.71	Bella Terra Rd.
(92)	Berney Rd./Belma Rd.	61290	0.00	Berney Rd.
(93)	Bertsch Circle/Bertsch Circle	13450	0.23	Bertsch Circle (WB)
(94)	Bethany Rd./Alexander Ext. Rd.	62070	2.45	Bethany Rd.
(95)	Bethany Rd./Sheller Rd.	62070	4.38	Bethany Rd.
(96)	Bethany Rd./S.L.I. Rd.	62070	6.44	Bethany Rd.
(97)	Bethany-Alexander Y/Bethany Rd.	62340	0.00	Bethany-Alexander Y
(98)	Birch Ave./Birch Ave., E./Curtis St.	55190	0.00	Birch Ave./Birch Ave.,E.
(99)	Birch Ave., E./ Birch Ave./Curtis St.	55590	0.00	Birch Ave.,E./Birch Ave.
(100)	Birchfield Ln./Birchfield Rd.	40180	0.30	Birchfield Ln.
(101)	Birchfield Rd./Thorp Rd./Gamache Rd.	40150	3.51	Birchfield Rd.
(102)	Birchfield Rd., W./33rd St., S.	40340	0.14	Birchfield Rd., W.
(102)	<u>Birchfield Rd., W./Keys Rd., S.</u>	40340	0.14	<u>Birchfield Rd., W.</u>
(102.4)	<u>Birchfield Rd., W./33rd St., S.</u>	40340	0.39	<u>Birchfield Rd., W.</u>
(103)	Birchfield Rd., W./Birchfield Rd.	40340	1.15	Birchfield Rd., W.
(104)	Bishop Rd./Wendell Phillips Rd.	61540	0.00	Bishop Rd.
(105)	Bishop Rd./Midvale Rd.	61540	2.06	Bishop Rd.
(106)	Bittner Rd./St. Hilaire Rd.	41640	3.58	Bittner Rd., EB
(107)	Bittner Rd./Wendt Rd.	41640	3.63	Bittner Rd., EB
(108)	Blackburn Rd./Wampler Rd.	68450	0.00	Blackburn Rd.
(109)	Blaine Rd./Orchardvale Rd.	63500	0.86	Blaine Rd.
(110)	Blaine Rd./Hudson Rd., W.	63500	2.51	Blaine Rd.
(111)	Bliss Rd./Darby Rd.	68050	0.50	Bliss Rd.
(112)	Blue Goose Rd./Highland Dr.	67850	0.00	Blue Goose Rd.
(113)	Blue Goose Rd./Gilbert Rd.	67850	0.91	Blue Goose Rd.
(114)	Blue Light Rd./Donoho Rd.	70710	1.02	Blue Light Rd.
(115)	Borton Rd./Gilbert Rd.	30950	0.96	Borton Rd.
(116)	Bowers Rd./Olson Rd.	31570	0.00	Bowers Rd.
(117)	Boyd Rd./Freimuth Rd.	14960	0.00	Boyd Rd.
(118)	Braden Rd./Tear Rd.	62410	1.02	Braden Rd.
(119)	Branch Rd./Wapato Rd., S.	50100	1.83	Branch Rd.
(120)	Branch Rd./Lateral A Rd.	50100	4.81	Branch Rd.
(121)	Branch Rd./Brownstown Rd.	50100	10.87	Branch Rd.
(122)	Branch Rd./White Swan Rd., N.	50100	16.58	Branch Rd.
(123)	Branch Rd./Wesley Rd.	50100	17.89	Branch Rd.
(124)	Branch Rd., E./Track Rd., N.	50080	1.36	Branch Rd., E.
(125)	<u>Brathovde Rd./Graber Rd.</u>	12450	0.81	<u>Brathovde Rd.</u>
(126)	Breaum Rd./Eschbach Rd.	13650	0.00	Breaum Rd.
(127)	Brewer Rd./Cherry Lane Rd.	61130	0.54	Brewer Rd.
(128)	Brewer Rd./Hickory Rd.	61130	0.68	Brewer Rd.
(129)	Bridgeman Rd./Van Belle Rd.	65330	1.52	Bridgeman Rd.
(130)	Bridle Ln./Terrace Hts. Dr.	41900	0.00	Bridle Ln.
(131)	Bridle Way/Terrace Hts. Dr./Bittner Rd.	41890	0.00	Bridle Way, SB/Terrace Hts. Dr., NB
(132)	Brigit Rd./Slade Rd./Mapleway Rd.	10830	0.00	All Way Stop
(133)	Brown Rd./Evans Rd.	54150	1.00	Brown Rd.
(134)	Brownstown Rd./Wapato Rd., W.	54470	0.00	Brownstown Rd.
(135)	Brownstown Rd./Fort Rd.	54470	5.01	Brownstown Rd.
(136)	Buchanan Rd./Brathovde Rd.	12360	0.00	Buchanan Rd.
(137)	Buena Loop Rd./Wampler Rd.	68400	0.51	Buena Loop Rd., SB
(138)	Buena Rd./Yakima Valley Hwy.	68540	0.00	Buena Rd.
(139)	Buena Rd./Yakima Valley Hwy.	68540	1.10	Buena Rd.
(140)	Buffalo Rd./Gibson Rd.	14540	0.00	Buffalo Rd.
(141)	Burman Way/Morrier Ln.	42320	0.11	Burman Way
(142)	Bus Rd./Foxy Rd.	71450	1.05	Bus Rd., SB
(143)	Butterfield Rd./Terrace Hts. Dr.	45050	0.00	Butterfield Rd.
(143.4)	Butterfield Rd./33rd St., N.	45050	1.35	Butterfield Rd., EB/33rd St., N., SB
(144)	Byron Hill Rd./Township Rd.	71350	0.00	Byron Hill Rd.
(144.5) (145)	Camfield Rd./Old Stage Way	13050	0.00	Camfield Rd.
(145) (146)	Campbell Ln./Evans Rd.	54750	0.98	Campbell Ln.
(146) (147)	Campbell Rd./Marion Drain Rd.	51750	0.04	Campbell Rd.

(147) (148)	Campbell Rd./Wapato Rd., W.	51750	8.55	Campbell Rd.
(148) (149)	Campbell Rd./Jones Rd.	51750	9.56	Campbell Rd.
(149) (150)	Canyon Rd./Robinson Rd., W.	60650	1.05	Canyon Rd.
(151)	Canyon Rd., N./Terrace Hts. Dr.	44650	0.00	Canyon Rd., N.
(152)	Canyon Rd., N./Roza Hill Dr.	44650	0.27	Canyon Rd., N.
(153)	Canyon Rd., N./Channel Dr.	44650	0.57	Canyon Rd., N.
(154)	Canyon Rd., W./Cottonwood Canyon Rd.	31140	0.00	Canyon Rd., W
(155)	Carlson Dr./90th Ave., S.	33280	0.00	Carlson Dr.
(156)	Carson Rd./Rutherford Rd.	30690	0.50	Carson Rd.
(157)	Castlemountain Cr./57th St., N.	44720	0.00	Castlemountain Cr.
(158)	Cemetery Rd./Van Belle Rd.	64770	0.75	Cemetery Rd.
(159)	Centennial Dr., W./Schooley Rd.	66980	0.00	Centennial Dr., W.
(160)	Chaffee Rd./Outlook Rd., N.	60400	0.00	Chaffee Rd.
(160.4)	Chaffee Rd./Scoon Rd.	60400	4.00	All Way
(161)	Chambers Rd./Meyers Rd.	70400	0.00	Chambers Rd.
(162)	Channel Dr./Sky Vista Ave., N.	44630	0.00	Channel Dr.
(163)	Channel Dr./Mt. Aix Way/Mt. Aix Way, N.	44630	0.18	Channel Dr.
(164)	Channel Dr./57th St., N.	44630	0.43	Channel Dr.
(165)	Chapelle Rd./Dekker Rd.	66300	1.29	Chapelle Rd.
(166)	Charron Rd., E./Walters Rd.	41000	0.00	Charron Rd., E.
(167)	Charron Rd., E./Faucher Rd.	41000	0.90	Charron Rd., E.
(168)	Charvet Rd./Chestnut Rd.	61020	0.00	Charvet Rd.
(169)	Charvet Rd., W./Grey Rd.	61320	0.00	Charvet Rd., W.
(170)	Chase Rd./Euclid Rd., S.	60740	2.04	Chase Rd.
(171)	Chestnut Rd./Hickory Rd./Charvet Rd./Cherry Ln. Rd.	61060	0.00	Chestnut Rd./Hickory Rd.
(172)	Cheyne Rd. (S. leg City of Zillah)/Yakima Valley Hwy.	67450	0.50	Cheyne Rd. (S. leg City of Zillah)
(173)	Cheyne Rd./Highland Dr.	67450	1.51	Cheyne Rd.
(174)	Cheyne Rd./Gilbert Rd.	67450	2.52	Cheyne Rd.
(175)	Church Rd./Carlson Rd.	31000	0.50	Church Rd.
(176)	Chute Rd./Hudson Rd.	64150	0.00	Chute Rd.
(177)	Cleman Dr./Old Naches Hwy.	15800	0.00	Cleman Dr.
(178)	Cleman Dr./Cleman Dr.	15800	0.38	Cleman Dr.
(179)	Coe Rd./Kays Rd.	52130	0.00	Coe Rd.
(180)	Coe Rd./Lateral 1 Rd.	52130	0.99	Coe Rd.
(181)	Colwash Rd./Newland Rd.	70140	4.37	Colwash Rd., EB
(182)	Commonwealth Rd./41st St., N.	45910	0.00	Commonwealth Rd.
(183)	Commonwealth Rd./33rd St., N.	45910	0.77	Commonwealth Rd.
(184)	Concord Dr./Gap Rd.	63120	0.00	Concord Dr.
(185)	Coolidge Rd./80th Ave., S.	33610	0.50	Coolidge Rd., EB
(186)	Coombs Rd./Mieras Rd.	40310	0.00	Coombs Rd.
(187)	Coombs Rd./Postma Rd.	40310	1.00	Coombs Rd.
(188)	Cornell Rd./Dayton Rd.	62200	0.51	Cornell Rd.
(189)	Cornue Rd./Houghton Rd., E.	66450	0.00	Cornue Rd.
(190)	Corriedale Rd., N./Pomona Rd., E.	47810	0.00	Corriedale Rd., N.
(191)	Corriedale Rd., S./Pomona Rd., E.	47830	0.00	Corriedale Rd., S.
(192)	Cottonwood Canyon Rd./Wide Hollow Rd.	30600	0.00	Cottonwood Canyon Rd.
(193)	Cottonwood Canyon Rd./Slavin Rd.	30600	8.56	Cottonwood Canyon Rd.
(194)	Cottonwood Rd., N./Cottonwood Canyon Rd.	31200	0.00	Cottonwood Rd., N.
(195)	Cottonwood Rd., N./Stone Rd.	31200	1.30	Cottonwood Rd., N., EB
(196)	County Line Rd./Matsen Rd.	70700	0.00	County Line Rd.
(197)	County Line Rd., N./Sheller Rd.	65450	0.00	County Line Rd., N.
(198)	County Line Rd., N./Factory Rd.	65450	1.03	County Line Rd., N., SB
(199)	Cowiche Canyon Ln./Cowiche Canyon Rd.	23990	0.00	Cowiche Canyon Ln.
(200)	Cowiche Mill Rd./Summitview Rd.	24440	0.00	Cowiche Mill Rd.
(201)	Cowiche Rd., N./Summitview Rd.	25450	0.00	Cowiche Rd., N.
(202)	Cowiche Rd., N./Naches-Tieton Rd.	25450	1.92	Cowiche Rd., N.
(203)	Crest Acres Ln./Pecks Canyon Rd.	23760	0.00	Crest Acres Ln.
(204)	Crestfields Rd./S. 64th Ave.	30080	0.00	Crestfields Rd.
(204) (205)	Crusher Canyon Rd./Mapleway Rd.	10880	0.00	Crusher Canyon Rd.
(205) (206)	Curlew Rd./Meyers Rd., N.	70440	0.00	Curlew Rd.
(206) (207)	Cutoff Rd./Rest Haven Rd.	45370	0.19	Cutoff Rd.
(207) (208)	Cynthia Cr./Canyon Rd.	43720	0.00	Cynthia Cr.
(208) (209)	Dahl Rd./Schuller Grade	24100	0.00	Dahl Rd.
(209) (210)	Danner Rd./Forney Rd.	24310	0.00	Danner Rd.
(210) (211)	Darby Rd./Bonair Rd., N.	68000	0.00	Darby Rd.

(211) (212)	Darby Rd./White Rd.	68000	0.75	Darby Rd.
(212) (213)	Darby Rd., W./White Rd.	68020	0.00	Darby Rd., W.
(213) (214)	Dayton Rd./Pleasant Ave.	62210	0.00	Dayton Rd.
(214) (215)	Dazet Rd./Wide Hollow Rd.	32890	0.00	Dazet Rd.
(215) (216)	Dazet Rd./Occidental Rd.	32890	1.26	Dazet Rd.
(216) (217)	Deering Rd./Brown Rd., N.	54200	0.00	Deering Rd.
(217) (218)	Dekker Rd./Van Belle Rd.	66370	5.05	Dekker Rd.
(218) (219)	Dekker Rd./Yakima Valley Hwy.	66370	5.85	Dekker Rd.
(219) (220)	Den Boer Rd./Stover Rd.	61750	0.00	Den Boer Rd.
(220) (221)	Desmarais Rd./Faucher Rd.	40100	0.00	Desmarais Rd.
(221) (222)	Dilley Rd./Noye Rd.	26400	0.00	Dilley Rd.
(222) (223)	Ditter Rd./Nagler Rd.	12310	0.00	Ditter Rd.
(223) (224)	Division Rd./Yakima Valley Hwy.	66820	0.00	Division Rd.
(224) (225)	Division Rd./Granger Rd., N.	66820	2.21	Division Rd.
(225) (226)	Division Rd./Larue Rd.	74850	0.00	Division Rd.
(226) (227)	Donald-Wapato Rd./Yakima Valley Hwy.	50180	0.00	Donald-Wapato Rd.
(228)	Douglas Rd./Fisk Rd.	31440	2.85	Douglas Rd.
(229)	Drainbank Rd./Barnhart Rd.	73600	1.55	Drainbank Rd.
(230)	Draper Rd./Ahtanum Rd.	32930	0.00	Draper Rd.
(231)	Draper Rd./Occidental Rd.	32930	0.66	Draper Rd.
(232)	Duffield Rd., E./St. Hilaire Rd.	41560	1.00	Duffield Rd., E.
(233)	Dwinell Rd./Holaday Rd.	61350	0.00	Dwinell Rd.
(234)	Dwinell Rd./McGee Rd.	61350	0.50	Dwinell Rd.
(235)	E St., E./Yakima Valley Hwy.	60170	0.00	E St., E.
(236)	Eagle Rd./Shield Rd.	53400	0.00	Eagle Rd.
(237)	Eagle Rd./Brown Rd.	53400	0.99	Eagle Rd.
(238)	Eaker Rd./Thacker Rd.	66650	0.87	Eaker Rd.
(239)	Edison Rd., E./Bethany Rd.	62700	3.23	Edison Rd., E.
(240)	Edison Rd., E./Harrison Rd.	62700	3.77	Edison Rd., E.
(241)	Elenbaas Rd./Hudson Rd., W.	63560	0.00	Elenbaas Rd.
(242)	Elm St./Old Prosser Y Rd.	62190	1.59	Elm St., EB
(243)	Elm St./Old Prosser Rd.	62190	1.61	Elm St.
(244)	Elmore Rd./Buena Loop Rd.	68420	0.00	Elmore Rd.
(245)	Elton Rd./Sheets Rd.	47010	1.31	Elton Rd.
(246)	Emerald Rd./Wendell Phillips Rd.	60300	7.38	Emerald Rd., WB
(247)	Emerald Rd./Alexander Rd. (City of Sunnyside) /Midvale Rd. (City of Sunnyside)	60300	9.46	Emerald Rd./Alexander Rd. (City of Sunnyside)/Midvale Rd. (City)
(248)	Emerald Rd., S./Murray Rd.	61470	2.03	Emerald Rd., S.
(249)	Emerald Acres Dr./Hoffman Rd.	12420	0.00	Emerald Acres Dr.
(250)	Emerald Acres Dr./Buchanan Rd.	12420	0.00	Emerald Acres Dr.
(251)	Emma Ln./42nd Ave., S.	35680	0.51	Emma Ln.
(253)	Estes Rd./101st Ave., S.	32590	0.00	Estes Rd.
(254)	Evans Rd./Evans Rd., E./Lateral B Rd.	53200	0.00	Evans Rd./Evans Rd., E.
(255)	Evans Rd./Wesley Rd./Old Maid Rd.	53200	12.17	Evans Rd.
(256)	Evans Rd., E./Evans Rd./Lateral B Rd.	53220	0.00	Evans Rd., E./Evans Rd.
(257)	Factory Rd./Bethany Rd.	62500	2.53	Factory Rd.
(258)	Fern St./Allison Rd.	71940	0.00	Fern St.
(259)	Fernstrom Rd./Sunset Rd.	24630	0.20	Fernstrom Rd.
(260)	Ferson Rd./Alexander Rd., E.	62550	0.97	Ferson Rd.
(261)	Ferson Rd./Allen Rd., E.	62550	1.49	Ferson Rd.
(262)	Ferson Rd./Factory Rd.	62550	2.02	Ferson Rd.
(263)	Firing Center Rd./U.S. Army Checkpoint	47300	0.73	Firing Center Rd.(EB)
(264)	Fisk Rd./Douglas Rd.	31240	1.48	Fisk Rd. (S. Leg)
(265)	Fordyce Rd., N./Phipps Rd.	66050	0.00	Fordyce Rd., N.
(266)	Fordyce Rd., N. (NB Leg)/Merz Rd., W./Merz Rd., E.	66050	0.52	Fordyce Rd., N. (NB Leg)
(267)	Forney Rd./Livengood Rd./Cowiche Rd., N.	24620	0.00	Forney Rd./Livengood Rd.
(268)	Fort Ext. Rd./Signal Peak Rd.	50070	0.00	Fort Ext. Rd.
(269)	Fort Ext. Rd./Fort Rd./Curtis St.	50070	0.25	Fort Ext. Rd.
(271)	Fraley Rd./Meyers Rd., N.	75250	1.26	Fraley Rd.
(272)	Franklin Rd./Sharp Rd./Humphrey Rd.	25640	0.76	Franklin Rd.
(273)	Franks Rd./Rader Rd.	65150	0.25	Franks Rd.
(272)	Frayne Place/Canyon Rd.	43710	0.00	Frayne Place
(274)	Frazer Rd./Hickory Rd.	61070	0.00	Frazer Rd., SB
(275)	Freimuth Rd./Huntzinger Rd., W.	14970	0.00	Freimuth Rd.
(276)	French Rd./Noye Rd./Rosenkranz Rd.	26220	0.00	French Rd.
(277)	Gala Dr./Ames Rd.	12330	0.00	Gala Dr.

(278)	Galloway Dr./Blossom Way	10600	0.76	Galloway Dr.
(279)	Galloway Dr., N./Galloway Dr.	10590	0.00	Galloway Dr., N.
(280)	Gamache Rd./Laframboise Rd.	40600	2.03	Gamache Rd.
(281)	Gap Rd./Cherry Hill Rd.	63180	0.00	Gap Rd.
(282)	Gap Rd./Lester Rd., S.	63180	6.39	Gap Rd.
(283)	Ghormley Rd./Barrett Rd.	31970	0.25	Ghormley Rd.
(284)	Gibson Rd./Wenas Rd., N.	14550	1.83	Gibson Rd.
(285)	Gilbert Rd./Wiley Rd./Wiley Rd., S.	30840	0.00	Gilbert Rd.
(286)	Gilbert Rd./Ahtanum Rd.	30840	0.93	Gilbert Rd.
(287)	Gilbert Rd./Knight Hill Rd.	67700	0.00	Gilbert Rd.
(288)	Gilbert Rd./Roza Dr.	67700	3.03	Gilbert Rd.
(289)	Gleed Rd., E./Old Naches Hwy.	13480	0.00	Gleed Rd., E.
(290)	Gleed Rd., E./Old Naches Hwy. Y Connection	13480	0.03	Gleed Rd., E.
(291)	Gleed Rd., E./Gleed Rd., N.	13480	0.73	Gleed Rd., E.
(292)	Gleed Rd., E./Mapleway Rd.	13480	0.85	Gleed Rd., E.
(293)	Gleed Rd., N./Old Naches Hwy.	13390	0.00	Gleed Rd., N.
(294)	Gleed Rd., N./Mapleway Rd.	13390	1.09	Gleed Rd., N.
(295)	Goodlander Rd., E./Selah Loop Rd.	11600	0.00	Goodlander Rd., E.
(296)	Goodman Rd./Meadowbrook Rd.	30570	0.18	Goodman Rd., NB
(297)	Gore Rd./Selah Loop Rd.	10390	1.60	Gore Rd.
(298)	Gore Rd., W./Gore Rd.	10560	0.00	Gore Rd., W.
(299)	Gore Rd., W./Selah Loop Rd.	10560	0.08	Gore Rd., W.
(300)	Grabenstein Rd./Collins Rd.	12850	0.00	Grabenstein Rd.
(301)	Grabenstein Rd./Parish Rd.	12850	0.22	Grabenstein Rd.
(302)	Granger Rd., N./Zillah Dr., E.	63550	0.00	Granger Rd., N.
(303)	Granger Rd., N./Yakima Valley Hwy.	63550	2.01	Granger Rd., N.
(304)	Granger Rd., N./Hudson Rd., W.	63550	3.02	Granger Rd., N.
(305)	Green Giant Rd./Snipes Pump Rd.	61460	0.00	Green Giant Rd.
(306)	Green Giant Rd./Snipes Pump Rd.	61460	0.46	Green Giant Rd.
(307)	Green Meadows/Galloway Dr.	10690	0.00	Green Meadows
(308)	Green Valley Rd./Wendell Phillips Rd.	60200	3.04	Green Valley Rd., EB
(309)	Grey Rd./Belma Rd.	61030	0.47	Grey Rd.
(310)	Gulden Rd./Stettner Rd.	71750	0.50	Gulden Rd.
(311)	Gun Club Rd./33 rd St., S.	40400	0.00	Gun Club Rd.
(312)	Gurley Rd./Yakima Valley Hwy.	60230	0.00	Gurley Rd.
(313)	Gurley Rd./Beam Rd.	60230	1.09	All Way Stop
(314)	Gurley Rd./Dekker Rd.	60230	3.12	Gurley Rd.
(315)	Hahn Rd./Treener Rd.	24950	0.27	Hahn Rd.
(316)	Hambelton Rd./Tieton Rd., N.	26100	0.00	Hambelton Rd.
(317)	Hanks Rd./Olmstead Rd.	62320	0.50	Hanks Rd.
(318)	Harmony Ln./Selah-Naches Rd.	13160	0.00	Harmony Ln.
(319)	Harrah Drain Rd./Marion Drain Rd.	53770	0.00	Harrah Drain Rd.
(320)	Harrah Rd./Wapato Rd., W.	53050	1.00	Harrah Rd.
(321)	Harrah Rd./Fort Rd.	53050	6.01	Harrah Rd.
(322)	Harrah Rd./Marion Drain Rd.	53050	8.01	Harrah Rd.
(323)	Harris Rd./Chambers Rd.	70550	0.28	Harris Rd.
(324)	Harrison Rd./Sheller Rd.	62430	0.00	Harrison Rd.
(325)	Harrison Rd./Van Belle Rd.	62430	1.10	Harrison Rd.
(326)	Harrison Rd./Sheller Rd.	62450	2.01	Harrison Rd.
(327)	Hatton Rd./Tieton Rd., S.	25720	0.48	Hatton Rd., EB
(328)	Hawk Rd./Medicine Valley Rd.	55550	0.50	Hawk Rd.
(329)	Hawk Rd./Fort Simcoe Rd.	55550	3.50	Hawk Rd.
(330)	Hawkins Rd./Vintage Rd.	67300	0.00	Hawkins Rd.
(331)	Herlou Dr./Goodlander Rd., W.	11630	0.00	Herlou Dr.
(332)	Hexon Rd./Wenas Rd., N.	12520	0.00	Hexon Rd.
(333)	Hexon Rd./Wenas Rd., S.	12520	0.51	Hexon Rd.
(334)	Hickory Rd./Cherry Ln. Rd.	61080	0.00	Hickory Rd.
(335)	Hickory Rd./Frazer Rd.	61080	1.06	Hickory Rd., WB
(336)	Hickory Rd./Chestnut Rd./Cherry Ln. Rd./Charvet Rd.	61080	1.17	Hickory Rd./Chestnut Rd.
(337)	High School Rd./Gulden Rd., N.	71700	1.78	High School Rd.
(338)	Highland Dr./Buena Rd.	67540	5.23	Highland Dr.
(339)	Hiland Rd./Summitview Rd.	25550	0.00	Hiland Rd.
(340)	Hiland Rd./Hatton Rd.	25550	2.04	Hiland Rd.
(341)	Hill Rd., S./Riverside Ave., W./Lester Rd., S.	62860	0.00	Hill Rd., S
(342)	Hillcrest Dr./Terrace Hts. Dr.	44610	0.00	Hillcrest Dr.
(343)	Hillcrest Dr./Roza Hill Dr.	44610	0.15	Hillcrest Dr.

(344)	Hillcroft Way/37th St., N.	45970	0.00	Hillcroft Way
(345)	Hillman Rd./Marble Rd.	32490	0.00	Hillman Rd.
(346)	Hobby Horse Ln./Wise Acre Rd.	47120	0.00	Hobby Horse Ln.
(347)	Hoff Rd./Deeringhoff Rd.	41450	0.00	Hoff Rd.
(348)	Hoffer Rd./Campbell Rd.	52620	0.47	Hoffer Rd.
(349)	Hoffman Rd./Nagler Rd.	12370	0.25	Hoffman Rd.
(350)	Hoffman Rd./Ames Rd.	12370	0.51	Hoffman Rd.
(351)	Hoffman Rd./Buchanan Rd.	12370	0.89	Hoffman Rd.
(352)	Holaday Rd./Midvale Rd.	61400	1.01	Holaday Rd.
(353)	Holmason Rd./Sheller Rd.	65510	3.20	Holmason Rd.
(353.2)	<u>Holt Rd./Colwash Rd.</u>	72150	0.00	<u>Holt Rd.</u>
(354)	Hop Rd./Satus Rd., S.	73200	0.00	Hop Rd.
(355)	Hornby Rd./Tear Rd.	60730	0.00	Hornby Rd.
(356)	Hornby Rd./Grandview Pavement Rd.	60730	2.55	Hornby Rd.
(357)	Hornby Rd., N./Tear Rd.	62570	0.00	Hornby Rd., N.
(358)	Hudson Rd./Price Rd.	63540	4.07	Hudson Rd.
(359)	Hudson Rd./Fordyce Rd.	63540	6.11	Hudson Rd.
(360)	Huntzinger Rd., E./Sheep Co. Rd.	14820	0.00	Huntzinger Rd., E.
(361)	Huntzinger Rd., W./Sheep Co. Rd.	14800	0.00	Huntzinger Rd., W.
(362)	Independence Rd./Dekker Rd.	60320	0.00	Independence Rd.
(362.5)	Ingham Rd./Gap Rd.	63220	0.00	Ingham Rd.
(363)	Island Rd./Fort Rd.	53850	0.00	Island Rd.
(364)	Island Rd./Pumphouse Rd.	53850	3.99	Island Rd.
(365)	Johnson Rd./Nagler Rd.	12410	0.00	Johnson Rd.
(366)	Johnson Rd. Lane/Ridge Rd.	70990	0.00	Johnson Rd.
(367)	Johnson Rd., N./Ames Rd.	12350	0.00	Johnson Rd., N.
(368)	Jones Rd./Lateral A Rd.	51700	2.15	Jones Rd.
(369)	Jones Rd./Lateral B Rd.	51700	3.20	Jones Rd.
(370)	Jones Rd./Lateral C Rd.	51700	4.19	Jones Rd.
(371)	Jones Rd., E./Camas Rd., N.	51680	0.86	Jones Rd., E.
(372)	Kays Rd./Lateral B Rd./Ragan Rd.	52120	2.10	All Way Stop
(373)	Keys Rd./33rd St., S.	40350	1.22	Keys Rd
(373.5)	Keys Rd., S./33rd St., S.	40390	0.00	Keys Rd., S.
(374)	Keys Rd., N./Butterfield Rd.	40330	0.52	Keys Rd., N.
(375)	Kilgary Way/Santa Roza Dr.	45570	0.08	Kilgary Way
(376)	Killian Rd./Van Belle Rd.	65370	0.00	Killian Rd.
(377)	Kirks Rd./Arms Rd., N.	66640	0.00	Kirks Rd.
(378)	Klendon Dr./Hillman Rd.	32480	0.43	Klendon Rd.
(379)	Kloochman Way/57th St., N.	44780	0.00	Kloochman Way
(380)	Knight Hill Rd./Buena Rd.	60510	2.02	Knight Hill Rd.
(381)	Knight Lane/Campbell Rd.	52850	0.00	Knight Lane
(382)	Knowles Rd./Price Rd., N.	66560	0.00	Knowles Rd.
(383)	Knox Rd./McAuley Rd.	31840	0.00	Knox Rd.
(384)	Kodiak Rd./Nagler Rd.	12290	0.00	Kodiak Rd.
(385)	Konnowac Pass Rd./Yakima Valley Hwy.	40020	5.49	Konnowac Pass Rd.
(386)	Konnowac Pass Y Rd./Robillard Rd.	40620	0.05	Konnowac Pass Y Rd.
(387)	Kriner Rd./Van Belle Rd.	64930	1.01	Kriner Rd.
(388)	Krough Rd./County Line Rd., S.	60630	0.00	Krough Rd.
(389)	La Pierre Rd./Barker Rd.	63470	0.00	La Pierre Rd.
(390)	Laframboise Rd./Bell Rd.	40950	1.51	Laframboise Rd.
(391)	Lamb Rd./Eagle Peak Rd.	66600	1.02	Lamb Rd.
(392)	Lampe Rd./Nagler Rd.	12340	0.00	Lampe Rd.
(393)	Larch Ave./38th Ave., S.	35580	0.00	Larch Ave.
(394)	Larue Rd./Harrah Rd.	50400	11.67	Larue Rd.
(395)	Lateral I Rd./Lateral A Rd.	51720	1.69	Lateral I Rd.
(396)	Lateral I Rd./Lateral B Rd.	51720	2.73	Lateral I Rd.
(397)	Lateral I Rd./Shields Rd.	51720	5.72	Lateral I Rd., EB
(398)	Lateral A Rd./Wapato Rd., W.	50380	4.81	All Way Stop
(399)	Lateral A Rd./Fort Rd.	50380	9.87	Lateral A Rd.
(400)	Lateral B Rd./Kays Rd./Ragan Rd.	50370	0.00	All Way Stop
(401)	Lateral B Rd./Wapato Rd., W.	50370	2.99	Lateral B Rd.
(401.4)	<u>Lateral B Rd./Larue Rd.</u>	50370	9.03	<u>Lateral B Rd.</u>
(402)	Lateral B Rd./Marion Drain Rd.	50370	10.03	Lateral B Rd.
(403)	Lateral C Rd./Progressive Rd.	50350	4.03	Lateral C Rd.
(404)	Lateral C Rd./Branch Rd.	50350	5.03	Lateral C Rd.
(405)	Lateral C Rd./Fort Rd.	50350	7.06	Lateral C Rd.

(406)	Lateral C Rd./Pumphouse Rd.	50350	11.06	Lateral C Rd.
(407)	Lenseigne Rd./Ferry Rd.	60580	0.00	Lenseigne Rd.
(408)	Liberty Rd./Yakima Valley Hwy.	63370	0.00	Liberty Rd.
(409)	Liberty Rd./Van Belle Rd.	63370	0.49	Liberty Rd.
(410)	Liberty Rd./Gurley Rd.	63370	2.51	Liberty Rd.
(411)	Liberty Rd., N./Kirks Rd.	66500	0.49	Liberty Rd., N.
(412)	Linderman Rd./Snipes Pump Rd.	61450	0.00	Linderman Rd.
(413)	Linderman Rd./Murray Rd.	61450	1.01	Linderman Rd.
(414)	Livengood Rd./Elliott Rd.	24610	0.00	Livengood Rd.
(415)	Livengood Rd./Forney Rd./Cowiche Rd., N.	24610	1.75	Livengood Rd./Forney Rd.
(416)	Livengood Rd., E./Elliott Rd.	24650	0.00	Livengood Rd., E.
(417)	Livengood Rd., E./Livengood Rd.	24650	0.35	Livengood Rd., E.
(418)	Locust Ave./Terrace Hts. Dr.	43850	0.00	Locust Ave.
(419)	Lombard Loop Rd./Yakima Valley Hwy.	60490	0.00	Lombard Loop Rd.
(420)	Lombard Loop Rd./Knight Hill Rd.	60490	4.70	Lombard Loop Rd., WB
(421)	Longmire Ln./Wenas Rd., N.	10370	0.00	Longmire Ln.
(422)	Lorry Ln./Goodlander Rd., W.	11610	0.00	Lorry Ln.
(423)	Loudon Rd./Progressive Rd.	55850	0.00	Loudon Rd.
(424)	Lowry Rd./Hudson Rd.	63790	1.01	Lowry Rd.
(425)	Lowry Rd./Isaacs Rd.	63790	1.53	Lowry Rd., SB
(426)	Lucy Ln./Highland Dr.	66870	0.00	Lucy Ln.
(427)	Lucy Ln./Zillah Dr., E.	66870	2.00	Lucy Ln.
(428)	Lundberg Rd./Lateral A Rd.	52000	0.00	Lundberg Rd.
(429)	Lundberg Rd./Yakima St.	52000	0.50	Lundberg Rd.
(430)	Luther Rd./Yakima Valley Hwy.	63290	0.00	Luther Rd.
(431)	Lynch Ln./Ahtanum Rd.	30650	0.00	Lynch Ln.
(432)	Macy Rd./Lamb Rd.	67010	0.00	Macy Rd.
(433)	Mahoney Rd./Pioneer Way, N.	24910	0.00	Mahoney Rd.
(434)	Main St./5th Ave. (Parker)	51930	0.00	Main St.
(435)	Main St./2nd Ave. (Parker)	51930	0.28	Main St., SB/2nd Ave.,(Parker) EB
(436)	Mains Rd./Donoho Rd./Ridge Rd.	70890	1.00	Mains Rd.
(437)	Mallard Rd./Winaway Rd.	51380	0.00	Mallard Rd.
(438)	Maple Ave./4 1st St., N.	44080	0.00	Maple Ave.
(439)	Maple Ave./Hillcrest Dr.	44080	0.42	Maple Ave.
(440)	Maple Crt./Maple Ave.	44090	0.00	Maple Crt.
(441)	Maple Grove Rd./Van Belle Rd.	63050	1.23	Maple Grove Rd.
(442)	Maple Grove Rd./Independence Rd.	63050	3.23	Maple Grove Rd.
(443)	Maple Grove Rd./Chaffee Rd.	63050	5.03	Maple Grove Rd.
(444)	Mapleway Rd./Old Naches Hwy.	10120	2.04	Mapleway Rd.
(445) (444)	Mapleway Rd./Slade Rd./Brigit Rd.	10120	0.50	All Way Stop
(445)	Mapleway Rd./Old Naches Hwy.	10120	2.04	Mapleway Rd.
(446)	Marble Ext. Rd./Marble Rd.	32460	0.00	Marble Ext. Rd.
(447)	Marble Rd./Mize Rd., N.	32440	0.72	Marble Rd., EB
(448)	Marion Drain Rd./Old Goldendale Rd.	50900	1.68	Marion Drain Rd.
(449)	Marion Drain Rd./Lateral C Rd.	50900	8.89	Marion Drain Rd.
(450)	Marion Drain Rd./Island Rd.	50900	11.91	Marion Drain Rd.
(451)	Marion Drain Rd./Pom Pom Rd.	50900	17.96	Marion Drain Rd.
(452)	Martin Rd./Progressive Rd., E.	51510	0.63	Martin Rd.
(453)	Matsen Rd./Glade Rd.	70690	0.00	Matsen Rd.
(454)	McAuley Rd./Douglas Rd.	31790	0.00	McAuley Rd.
(455)	McDonald Rd./Wapato Rd., S.	50420	2.90	McDonald Rd.
(456)	McDonald Rd./Lateral B Rd.	50420	6.93	McDonald Rd.
(457)	McDonald Rd., E./Track Rd., N.	50440	0.64	McDonald Rd., E.
(458)	McGonagle Crt./McGonagle Rd.	12010	0.00	McGonagle Crt.
(459)	McGonagle Rd./Lancaster Rd.	12000	0.00	McGonagle Rd.
(460)	McKee Rd./Baker Rd.	12100	0.00	McKee Rd.
(461)	McKinley Rd., N./Progressive Rd., E.	51370	1.08	McKinley Rd., N.
(462)	McKinley Rd., S./Jensen Rd.	51310	3.99	McKinley Rd., S.
(463)	McLaughlin Access Rd./McLaughlin Rd./Stark Rd.	13620	0.03	McLaughlin Rd./Stark Rd.
(464)	McPhee Rd./Locust Ln.	14370	0.00	McPhee Rd.
(465)	Meadowbrook Rd./Wiley Rd., S.	33260	0.00	Meadowbrook Rd.
(466)	Meadowbrook Rd./79th Ave., S.	33260	1.76	Meadowbrook Rd.
(467)	Meadowbrook Rd. Y Connection/62 nd Ave., S.	33300	0.52	Meadowbrook Rd. Y Connection
(468)	Meadowbrook Rd./Meadowbrook Y Rd.	33300	0.53	Meadowbrook Rd., EB
(469)	Mellis Rd./Mellis Frontage Rd., E./Mellis Frontage Rd., W.	50520	0.26	Mellis Rd.
(470)	Meyers Rd., N./Track Rd., S.	70410	0.70	Meyers Rd., N.


(471)	Midvale Rd./Green Valley Rd.	61100	1.01	Midvale Rd.
(472)	Mieras Rd./Birchfield Rd.	40300	0.00	Mieras Rd.
(473)	Mieras Rd./Beaudry Rd.	40300	1.52	All Way Stop
(474)	Miles Rd./Sheep Company Rd.	14760	0.00	Miles Rd.
(475)	Miller Rd./Stettner Rd.	71850	0.00	Miller Rd.
(475) (476)	Mize Rd., N./Summitview Ext. Rd.	31930	0.28	All Way Stop
(476) (477)	Mt. Aix Way/57th St., N.	44680	0.26	Mt. Aix Way
(477) (478)	Mt. Aix Way, N./Sycamore Dr.	44810	0.16	Mt. Aix Way, N.
(478) (479)	Mt. Clemens Way/Channel Dr.	44760	0.00	Mt. Clemens Way
(479) (480)	Mt. Clemens Way/57th St., N.	44760	0.20	Mt. Clemens Way
(480) (481)	Morningside Dr./58th St., S.	44730	0.00	Morningside Dr., WB
(481) (482)	Mountainview Ave./Commonwealth Rd.	44390	0.46	Mountainview Ave.
(482) (483)	Mountainview Rd./Euclid Rd., S.	60760	0.00	Mountainview Rd.
(483) (484)	Mountainview Rd./Old Prosser Rd.	60760	1.02	Mountainview Rd.
(484) (485)	Mountainview Rd./County Line Rd., S.	60760	2.04	Mountainview Rd.
(486)	Mullins Rd./Lookout Point Rd.	10940	0.00	Mullins Rd.
(487)	Naches Hts. Rd./Powerhouse Rd., W.	20100	0.00	Naches Hts. Rd.
(488)	Naches Hts. Rd./Zimmerman Rd.	20100	3.88	Naches Hts. Rd., SB
(489)	Naches Hts. Rd./Naches-Tieton Rd.	20100	10.17	Naches Hts. Rd.
(490)	<u>Naches Rd., S./Powerhouse Rd., W.</u>	20150	0.00	<u>Naches Rd., S. (W. Leg)</u>
(491)	Naches Rd., S./Naches-Tieton Rd.	20150	9.29	Naches Rd., S.
(492)	Naches Rd., W./Old Naches Hwy.	10070	0.00	Naches Rd., W.
(493)	Naches-Wenas Rd./Old Naches Hwy.	01035	0.00	Naches-Wenas Rd.
(494)	Nash Rd./Sharp Rd.	25650	0.00	Nash Rd.
(495)	Nass Rd./Cherry Hill Rd.	63350	0.00	Nass Rd.
(496)	<u>Nass Rd./Nass Rd., S. Branch</u>	63350	1.12	<u>Nass Rd., NB</u>
(497) (496)	Nass Rd./Gap Rd.	63350	1.78	Nass Rd.
(498) (497)	Nass Rd., S. Branch/Emerald Rd.	63310	0.00	Nass Rd., S. Branch
(498)	<u>Nass Rd., S. Branch/Nass Rd.</u>	63310	0.46	<u>Nass Rd., S. Branch (NW bound)</u>
(499)	Nelson Rd./Nelson Rd.	33050	0.47	Nelson Rd., NB
(500)	Nelson Rd./Carlson Rd.	33080	0.00	Nelson Rd.
(501)	Newland Rd./Newquist Rd.	70130	0.68	Newland Rd.
(502)	Nightingale Rd./Konowac Pass Rd.	69050	0.00	Nightingale Rd.
(503)	Nightingale Rd./Lombard Loop Rd.	69050	3.83	Nightingale Rd.
(504)	Norman Rd./Birchfield Rd.	42400	0.00	Norman Rd.
(505)	Norman Rd./Locust Ave.	42400	1.10	Norman Rd.
(506)	Norman Rd., E./St. Hilaire Rd.	41620	0.00	Norman Rd., E., WB
(507)	O Kelly Ln./Ashue Rd.	52240	0.00	O Kelly Ln.
(508)	Oak Ave./38th Ave., S.	35560	0.00	Oak Ave.
(509)	<u>Occidental Rd./64th Ave., S.</u>	30100	0.00	<u>Occidental Rd.</u>
(510)	Ogle Rd./Forrest Rd.	62000	0.00	Ogle Rd.
(511)	Old Cowiche Rd./Cowiche Mill Rd.	24370	0.00	Old Cowiche Rd.
(512)	Old Cowiche Rd./Thompson Rd.	24370	0.30	Old Cowiche Rd.
(513)	Old Cowiche Rd./Summitview Rd.	24370	1.80	Old Cowiche Rd.
(514)	Old Goldendale Rd./Jensen Rd.	50850	0.00	Old Goldendale Rd.
(515)	Old Prosser Rd./County Line Rd., S.	60110	3.00	County Line Rd., S.
(516)	Old Stage Way/Selah-Naches Rd.	13270	1.13	Old Stage Way
(517)	Oldenway Rd., S./McDonald Rd.	51530	0.83	Oldenway Rd., S.
(518)	Oldenway Rd., S./Fort Rd.	51530	1.83	Oldenway Rd., S.
(519)	Oldenway Rd., S./Larue Rd.	51530	2.83	Oldenway Rd., S.
(520)	Oldenway Rd., S./Jensen Rd.	51530	4.82	Oldenway Rd., S.
(521)	Oliver Dr./Bittner Rd.	41990	0.00	Oliver Dr.
(522)	Orchard Ave./96th Ave., S.	32340	0.00	Orchard Ave.
(523)	Orchard Ave./Pear Ave.	32340	0.25	Orchard Ave.
(524)	Orchard Ave./Mize Rd./Mize Rd., N.	32340	2.04	Orchard Ave.
(525)	Orchard Rite Rd./Eschbach Rd.	14060	0.00	Orchard Rite Rd.
(526)	Orchardvale Rd./Durham Rd.	66710	0.00	Orchardvale Rd.
(527)	Osprey Rd./Marion Drain Rd.	50770	1.00	Osprey Rd.
(528)	Outlook Rd./Outlook Rd., N./Outlook Rd., S.	60180	3.53	Outlook Rd.
(529)	Outlook Rd./Yakima Valley Hwy.	60180	4.19	Outlook Rd.
(530)	Outlook Rd., N./Van Belle Rd.	60190	1.01	Outlook Rd., N.
(531)	Outlook Rd., N./Independence Rd.	60190	3.03	Outlook Rd., N.
(532)	Outlook Rd., S./Yakima Valley Hwy.	63200	0.10	Outlook Rd., S.
(533)	Outlook Rd., S./Gap Rd.	63210	0.00	Outlook Rd., S.
(533.4)	<u>Overbluff Dr./Maple Ave.</u>	44900	0.21	<u>Overbluff Dr.</u>
(534)	Pace Rd./Larue Rd.	74650	0.00	Pace Rd.

(535)	Palen Rd./Elmore Rd.	68430	0.43	Palen Rd.
(536)	Parker Bridge Rd./Yakima Valley Hwy.	50500	0.00	Parker Bridge Rd.
(537)	Parker Hts. Rd., W./Parker Hts. Rd., E.	69180	1.41	Parker Hts. Rd., W., EB
(538)	Parton Rd./Track Rd., S.	70420	0.00	Parton Rd.
(539)	Parton Rd./Blue Heron Rd.	70420	0.47	Parton Rd., WB
(540)	Pear Ave./Summitview Ave.	30430	0.00	Pear Ave.
(541)	Pear Ave./Tieton Dr.	30430	0.50	Pear Ave.
(542)	Pear Butte Dr./Channel Dr.	44660	0.00	Pear Butte Dr.
(543)	Pear Butte Dr./57th St., N.	44660	0.33	Pear Butte Dr.
(544)	Pear Butte Dr./Sycamore Dr.	44770	0.00	Pear Butte Dr.
(545)	Pearl Pl./Pear Butte Dr.	44770	0.22	Pearl Pl.
(546)	Pearl Pl./Sky Vista Ave., N.	44670	0.00	Pearl Pl.
(547)	Pearl Pl./Tumac Dr.	44820	0.00	Pearl Pl.
(548)	Pearl Pl./Mt. Aix Way, N.	44820	0.05	Pearl Pl.
(549)	Pecan Rd./Brewer Rd.	61110	0.00	Pecan Rd.
(550)	Penn Ave./Allen Rd.	61980	0.43	Penn Ave.
(551)	Perry Way/Firing Center Rd.	47210	0.00	Perry Way
(552)	Phillip John Rd./Oldenway Rd., N.	51400	0.93	Phillip John Rd.
(553)	Phillips Rd./Euclid Rd., E.	71650	1.05	Phillips Rd.
(554)	Phillips Rd., S./Rusk Rd.	71670	0.48	Phillips Rd., S.
(555)	Pierre Rd./Pasco Rd.	72900	0.00	Pierre Rd.
(556)	Pine Cone Rd./Wesley Rd.	55750	1.53	Pine Cone Rd.
(557)	Pine St./Allison Rd.	71900	0.00	Pine St.
(558)	Pioneer Way/Cowiche Mill Rd.	24350	2.61	Pioneer Way
(559)	Pioneer Way, N./Summitview Rd.	20200	1.76	Pioneer Way, N.
(560)	Pipeline Rd./Reeves Rd.	64350	0.00	Pipeline Rd.
(562)	Pleasant Hill Rd./Selah Hts. Rd.	10110	0.00	Pleasant Hill Rd.
(563)	Pleasant Hills Dr./Selah-Naches Rd.	13200	0.00	Pleasant Hills Dr.
(564)	Poeckes Rd./Township Rd.	71250	0.00	Poeckes Rd.
(565)	Pomona Rd., E./Pomona Rd.	47600	0.00	Pomona Rd., E.
(566)	Pongala Rd./Tieton Hts. Rd.	25990	0.00	Pongala Rd.
(567)	Pongala Rd./Tieton Rd., W.	25990	0.24	Pongala Rd.
(568)	Potter Rd./Rosenkranz Rd.	26130	0.98	Potter Rd.
(569)	Potter Rd./Naches-Tieton Rd.	26130	1.49	Potter Rd.
(570)	Poulin Rd./Parish Rd.	12790	0.00	Poulin Rd.
(571)	Poulin Rd./Collins Rd.	12790	0.41	Poulin Rd.
(573)	Price Rd., N./Kellum Rd.	66230	1.02	Price Rd., N.
(574)	Progressive Rd./Harrah Rd.	50200	8.02	Progressive Rd.
(575)	Progressive Rd./Lateral A Rd.	50200	11.06	Progressive Rd.
(576)	Progressive Rd./Wapato Rd., S.	50200	14.04	Progressive Rd.
(577)	Progressive Rd., E./Oldenway Rd.	50220	1.09	Progressive Rd., E.
(578)	Prospect Way/Cowiche Canyon Rd.	21180	0.49	Prospect Way
(579)	Puterbaugh Rd./Grandview-Pavement Rd.	61970	0.00	Puterbaugh Rd.
(580)	Puterbaugh Rd./Stover Rd.	61970	1.51	Puterbaugh Rd.
(581)	Ragan Rd./Kays Rd./Lateral B Rd.	52040	1.92	All Way Stop
(582)	Railroad Ave., E./Yakima Valley Hwy.	60440	0.00	Railroad Ave., E.
(583)	Randel Rd./Snipes Pump Rd.	61500	2.04	Randel Rd.
(584)	Rattlesnake Rd./Nile Rd.	15510	0.00	Rattlesnake Rd.
(585)	Ray Rd./Rader Rd.	62630	0.00	Ray Rd.
(586)	Ray Rd., N./Van Belle Rd.	65250	0.00	Ray Rd., N.
(587)	Red Apple Ln./Campbell Rd.	52990	0.00	Red Apple Ln.
(588)	Reeves Rd./Fordyce Rd.	64300	1.64	Reeves Rd.
(589)	Reeves Rd./Cemetery Rd.	64300	4.16	Reeves Rd.
(590)	Richartz Rd./Gilbert Rd.	30870	0.00	Richartz Rd.
(591)	Richartz Rd./Hubbard Rd.	30870	0.50	Richartz Rd.
(593)	Riggs Rd./Kays Rd.	50270	0.00	Riggs Rd.
(594)	Rivard Rd., S./Robillard Rd.	40990	1.41	Rivard Rd., S.
(595)	Roberts Rd./Watson Rd.	25200	0.67	Roberts Rd.
(596)	Robillard Rd./Faucher Rd.	40640	0.00	Robillard Rd.
(597)	Robillard Rd./Laframboise Rd.	40640	0.86	Robillard Rd., EB
(598)	Robinson Rd./County Line Rd., S.	60720	0.00	Robinson Rd.
(599)	Rocky Ford Rd./Meyers Rd.	74600	1.28	Rocky Ford Rd.
(600)	Rodgers Rd./Fisk Rd.	31290	0.00	Rodgers Rd.
(601)	Rodman Rd./Huntzinger Rd., W.	14850	0.74	Rodman Rd.
(602)	Rosenkranz Rd./Naches-Tieton Rd.	26200	0.00	Rosenkranz Rd.
(603)	Rosenkranz Rd./Tieton Rd., N.	26200	2.47	Rosenkranz Rd.

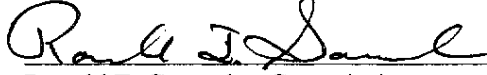
(604)	Rosenkranz Rd./Franklin Rd.	26200	2.94	Rosenkranz Rd.
(605)	Ross Morris Rd./Vintage Rd.	67160	0.61	Ross Morris Rd.
(606)	Rouse Rd./Beckner Rd.	64590	0.25	Rouse Rd.
(607)	Roza Dr./Yakima Valley Hwy.	67350	1.12	Roza Dr.
(608)	Roza Dr./Highland Dr.	67350	2.15	Roza Dr.
(609)	Rudd Rd./Cowiche Road, N.	26150	0.00	Rudd Rd.
(610)	Rupple Rd./Progressive Rd.	54850	1.00	Rupple Rd.
(611)	Rutherford Rd./Lynch Ln.	30160	0.00	Rutherford Rd.
(612)	Rutherford Rd./Wiley Rd., S.	30160	4.41	Rutherford Rd.
(613)	Rutherford Rd./79th Ave., S.	33240	0.00	Rutherford Rd.
(614)	S.L.I. Rd./Holmason Rd.	65500	3.79	S.L.I. Rd., WB
(615)	Sagewood Dr./Adobe Way	12490	0.00	Sagewood Dr.
(616)	Santa Roza Dr./Canyon Rd.	43530	0.21	Santa Roza Dr., NB
(617)	Sara Loop Rd./Zier Rd.	32690	0.00	Sara Loop Rd.
(618)	Sara Loop Rd./Stein Rd.	32690	0.33	Sara Loop Rd.
(619)	Satus Rd., S./Newquist Rd.	73350	1.87	Satus Rd., S.
(620)	Scenic Dr. Ext./Scenic Dr./80 th Ave., N.	22040	0.00	Scenic Dr. Ext.
(621)	Scenic Crest Rd./33rd St., S.	42760	0.00	Scenic Crest Rd.
(622)	Schenk Rd./Section 1 Rd.	26500	0.49	Schenk Rd.
(623)	Schlagel Rd./Pomona Hts. Rd.	47400	0.50	Schlagel Rd.
(624)	School Rd./Ekleman Rd.	42100	0.25	School Rd.
(626)	Schooley Rd. (City of Zillah) /Roza Dr.	66950	1.32	Schooley Rd. (City of Zillah)
(627)	Schraeder Rd./Hambelton Rd.	26570	0.00	Schraeder Rd.
(628)	Schuster Rd./Indian Church Rd.	70260	2.63	Schuster Rd.
(629)	Schuster Rd., W./Indian Church Rd.	70280	0.00	Schuster Rd., W.
(630)	Scoon Rd./Scoon Van Belle Y Rd.	64750	0.92	Scoon Rd.
(631)	Scoon Rd./Independence Rd.	64750	3.03	Scoon Rd.
(632)	Scoon Rd./Chaffee Rd.	64750	4.55	All Way
(633)	Section 1 Rd./Dilley Rd.	26450	0.00	Section 1 Rd.
(634)	Seilaz Rd./Bishop Rd.	61570	0.00	Seilaz Rd.
(635)	Selah Hts. Rd./Mapleway Rd.	10100	0.00	Selah Hts. Rd.
(636)	Selah-Naches Rd./Speyers Rd.	13100	2.26	Selah-Naches Rd.
(637)	Selah Ridge Rd./Collins Rd.	12190	0.00	Selah Ridge Rd.
(638)	Selah Rd., E./Firing Center Rd.	47000	2.90	Selah Rd., E.
(639)	Shaker Church Rd./Marion Drain Rd.	50710	0.00	Shaker Church Rd.
(640)	Shannon Rd./Dahl Rd.	24150	0.00	Shannon Rd.
(641)	Sharp Rd./Webert Rd./Kail Rd.	25580	0.54	Sharp Rd., WB/Webert Rd.
(642)	Shaw Rd./Gibson Rd.	14650	0.26	Shaw Rd.
(643)	Shields Rd./Evans Rd.	53350	1.01	Shields Rd.
(644)	Signal Peak Rd./Birch Ave., E.	50050	N/A	Signal Peak Rd.
(645)	Signal Peak Rd./White Swan Rd., W.	50050	2.51	Signal Peak Rd.
(646)	Simmons Rd./Cleman Dr.	15850	0.37	Simmons Rd.
(647)	Simmons Rd./Cleman Dr.	15850	N/A	Simmons Rd.
(648)	Simpson Rd./Fisher Rd.	71500	0.00	Simpson Rd.
(649)	Sklow Rd./Boundary Rd.	72100	0.00	Sklow Rd.
(650)	Sklow Rd./Looney Rd.	72100	0.94	Sklow Rd.
(651)	Sky Vista Ave., N./Sycamore Dr.	44620	0.60	Sky Vista Ave., N.
(652)	Skyview Crt./74th Ave., S.	33200	0.00	Skyview Crt.
(653)	Slade Rd./Crusher Canyon Rd.	10820	0.00	Slade Rd.
(654)	Slade Rd./Brigit Rd./Mapleway Rd.	10820	0.76	All Way Stop
(655)	Slavin Rd., W./Slavin Rd.	30520	1.30	Slavin Rd., W.
(656)	Slayton Rd./Chambers Rd.	74250	0.00	Slayton Rd.
(657)	Smith Rd./Deeringhoff Rd.	41540	0.00	Smith Rd.
(658)	Smith Rd./Schooley Rd.	66920	0.00	Smith Rd.
(659)	Snipes Canal Rd./Lester Rd., S.	63110	0.60	Snipes Canal Rd.
(660)	Snipes Pump Rd./Murray Rd.	61410	1.52	Snipes Pump Rd.
(661)	Snipes Pump Rd./Bishop Rd.	61410	2.03	Snipes Pump Rd.
(662)	South Fork Rd./Ahtanum Rd./North Fork Rd.	30010	0.00	South Fork Rd.
(663)	Spencer Rd./Satus Rd., W.	73550	0.00	Spencer Rd.
(664)	St. Mary Rd./McDonald Rd.	53650	1.00	St. Mary Rd.
(665)	Stark Rd./McLaughlin Access Rd./McLaughlin Rd.	13670	0.00	Stark Rd./McLaughlin Rd.
(666)	Stein Rd./Zier Rd.	32670	0.51	All Way Stop
(667)	Stephenson Rd., W./Stephenson Rd.	55150	0.00	Stephenson Rd., W.
(668)	Stephenson Rd., W./Branch Rd.	55900	2.98	Stephenson Rd.
(668) (669)	Stettner Rd./Allison Rd.	71800	0.00	Stettner Rd.
(669) (670)	Stevens Rd./Chambers Rd.	74350	1.27	Stevens Rd.

(670) -(671)	Stone Rd./Summitview Ext. Rd.	30350	0.00	Stone Rd.
(671) -(672)	Stone Rd./Tieton Dr.	30350	0.49	Stone Rd.
(672) -(673)	Stover Rd./Waneta Rd.	60350	2.90	Stover Rd.
(673) -(674)	Stump Rd./Stein Rd.	32840	0.00	Stump Rd.
(674) -(675)	Stump Rd./Moore Rd.	32840	0.51	Stump Rd.
(675) -(676)	Summitview Ext. Rd./Mize Rd., N.	32000	2.00	All Way Stop
(676) -(677)	Summitview Ext. Rd./Summitview Rd./ Summitview Ave.	32000	3.45	Summitview Ext. Rd.
(677) -(678)	Sunnyside Rd., W./Gap Rd.	63160	0.00	Sunnyside Rd., W.
(678) -(679)	Swan Rd./Yakima Valley Hwy.	63070	0.00	Swan Rd.
(679) -(680)	Switzler Rd./Speedis Rd.	72750	1.02	Switzler Rd.
(680) -(681)	Sycamore Dr./57 th St., N.	44640	0.49	Sycamore Dr.
(681) -(683)	Tear Rd./Forsell Rd., N.	62420	0.08	Tear Rd.
(682) -(684)	Tecumseh Rd./Fort Rd.	50150	0.00	Tecumseh Rd.
(683) -(685)	Terrace Hts. Dr./Bridle Way/Bittner Rd.	40500	3.55	Terrace Hts. Dr., NB/Bridle Way, SB
(684) -(686)	Thompson Rd./Naches Hts. Rd.	20120	0.00	Thompson Rd.
(685) -(687)	Thompson Rd./Summitview Rd.	20120	1.86	Thompson Rd.
(686) -(688)	Thompson Rd./Summitview Rd.	24500	0.00	Thompson Rd.
(687) -(689)	Thompson Rd./Cowiche Mill Rd.	24500	1.51	Thompson Rd.
(688) -(690)	Tieton Hts. Rd./Hatton Rd.	25900	0.76	Tieton Hts. Rd.
(689) -(691)	Tieton Rd., N./Schraeder Rd.	26110	2.04	Tieton Rd., N.
(690) -(692)	Tipp Rd./Pomona Rd., E.	47350	0.00	Tipp Rd.
(691) -(693)	Tomlinson Rd./Phipps Rd.	66170	0.51	Tomlinson Rd.
(692) -(694)	Tomo Pike Rd./Varner Rd.	72250	1.50	Tomo Pike Rd.
(693) -(695)	Towtnuk Rd./Medicine Valley Rd.	55390	0.00	Towtnuk Rd.
(694) -(696)	Towtnuk Rd./Moses Rd.	55390	1.03	Towtnuk Rd., SB
(695) -(697)	Track Rd./Pioneer Way, N.	24330	0.72	Track Rd.
(696) -(698)	Track Rd., N./Jones Rd., E.	51000	3.42	Track Rd., N.
(697) -(699)	Trudeau Rd./Deering Rd.	54250	0.00	Trudeau Rd.
(698) -(700)	Tumac Dr./Channel Dr.	44740	0.00	Tumac Dr.
(699) -(701)	Tumac Dr./57th St., N.	44740	0.30	Tumac Dr.
(700) -(702)	Tumac Dr., N./Sycamore Dr.	44790	0.00	Tumac Dr., N.
(701) -(703)	Turpin Rd./Ridge Rd.	70950	0.00	Turpin Rd.
(704)	Van Belle Rd./Yakima Valley Hwy.	60150	0.00	Van Belle Rd.
(706)	Van Belle Rd./Scoon Rd.	60150	7.52	All Way Stop
(707)	Van Belle Rd./Washout Rd.	60150	8.53	Van Belle Rd.
(708)	Varner Rd./Bond Rd.	72200	2.01	Varner Rd.
(709)	Vertner Rd./Scenic Dr.	22070	0.00	Vertner Rd.
(712)	Waneta Rd./Forsell Rd.	61790	0.12	Waneta Rd.
(713)	Wapato Rd., S./Fort Rd.	50470	3.94	Wapato Rd., S.
(714)	Wapato Rd., S./Larue Rd.	50470	4.94	Wapato Rd., S.
(715)	Wapato Rd., W./Lateral A Rd.	50140	2.38	All Way Stop
(716)	Warrior Rd./Bittner Rd.	44010	0.00	Warrior Rd.
(718) -(717)	Washington St./McDonald Rd., E.	51150	0.00	Washington St.
(719) -(718)	Washout Rd./Independence Rd.	64900	3.28	Washout Rd.
(720) -(719)	Weber Rd./Evans Rd.	55930	0.00	Weber Rd.
(721) -(720)	Webert Rd./Sharp Rd./Kail Rd.	25580	0.54	Sharp Rd., WB/Webert Rd.
(722) -(721)	Webster Rd./Sheller Rd.	62470	0.00	Webster Rd.
(723) -(722)	Weikel Rd./Naches Hts. Rd.	20250	0.00	Weikel Rd.
(724) -(723)	Weikel Rd./Summitview Rd.	20250	2.14	Weikel Rd.
(725) -(724)	Wellner Rd./Price Rd.	63740	1.03	Wellner Rd.
(726) -(725)	Wenas Rd., S./Longmire Ln./Naches-Wenas Rd.	10380	0.00	Wenas Rd., S.
(727) -(726)	Wenas Rd., S./Wye Rd.	10380	0.03	Wenas Rd., S., SB
(728) -(727)	Wesley Rd./White Swan Rd., W.	55350	3.54	Wesley Rd.
(729) -(728)	Wesley Rd./Fort Simcoe Rd.	55350	6.06	Wesley Rd.
(729)	Westbrook Ave./80th Ave., S.	30420	0.00	Westbrook Ave.
(730)	Westview Crt./Martin Rd., S.	51440	0.00	Westview Crt.
(731)	White Rd./Bittner Rd.	41950	0.50	White Rd.
(732)	White Swan Rd., W./Hawk Rd.	55170	2.03	White Swan Rd., W., WB
(733)	Whitten Rd./Livengood Rd.	25350	1.05	Whitten Rd.
(734)	Wide Hollow Rd./80th Ave., S. (City of Yakima)	30360	0.00	Wide Hollow Rd.
(735)	Wide Hollow Rd./Stone Rd.	30360	4.84	Wide Hollow Rd.
(736)	Wilcox Rd./Naches Hts. Rd.	25500	0.00	Wilcox Rd.
(737)	Wilcox Rd./Cowiche Rd., N.	25500	0.86	Wilcox Rd.
(738)	Wildwood Rd./Evans Rd.	54650	1.00	Wildwood Rd.
(739)	Williamson Rd./Washout Rd.	65800	0.00	Williamson Rd.


ADOPTED AND PASSED by the Board of County Commissioners of Yakima County, Washington, the 8th Day of May, 2007.



Michael D. Leita, Chairman




Ronald F. Gamache, Commissioner



J. Rand Elliott, Commissioner

*Constituting the Board of County Commissioners
for Yakima County, Washington*

ATTEST: Christina Steiner



Clerk of the Board

