







YAKIMA COUNTY

GEOGRAPHIC INFORMATION SERVICES

Proposed Reduction of Stock Restricted Area

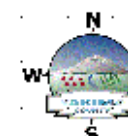
File no. LRN2024-00006

-  Proposed Reduction Area
-  Stock Restricted Area after
Proposed Reduction
-  Yakama Nation Reservation
-  Yakama Nation Closed Area
-  Roads
-  County Line

Yakama Nation Closed Area Boundary is
approximate, based on SA Map of
YAKIMA INDIAN RESERVATION, October 1971.
Do not use for legal purposes.

0 2 4 6 Miles

1"= 5.0 miles



Yakimap.com

Copyright (C) 2023 Yakima County

This map was derived from several databases. The
County cannot accept responsibility for any errors.
Therefore, there are no warranties for this product.

Plot date: Oct 23, 2023; stock-restricted-expansion